

Transport and Environment Committee

10.00am, Thursday, 6 October 2022

Cleaning Up Edinburgh – Motion by Councillor Whyte

Executive
Wards
Council Commitments

Executive
All

1. Recommendations

- 1.1 Transport and Environment Committee is asked to:
 - 1.1.1 Note the operational changes being made by officers within the existing approved budget in order to deliver improvements in the performance of the cleansing service;
 - 1.1.2 Note the areas of improvement which officers feel are required in order to deliver a high performing street cleansing service, and the associated funding which would be required to deliver these improvements;
 - 1.1.3 Note that there is insufficient budget to deliver these improvements at present and that any investment would need to be considered as part of the Council's budget setting process;
 - 1.1.4 Approve the design and rollout of a communications campaign to educate residents on their legal responsibilities in managing their waste; and
 - 1.1.5 Approve the use of Street Litter Control Notices as an enforcement tool to ensure that businesses take more responsibility for the cleanliness of their local streets where they are contributing, or likely to contribute, to the litter which is being generated.

Paul Lawrence

Executive Director of Place

Contact: Andy Williams, Head of Neighbourhood Environmental Services

E-mail: andy.williams@edinburgh.gov.uk | Tel: 0131 469 5660



Cleaning Up Edinburgh – Motion by Councillor Whyte

2. Executive Summary

- 2.1 The report responds to an adjusted Motion by Councillor Whyte from the Council meeting on [30 June 2022](#).
- 2.2 The items relating to the Communal Bin Project and an update relating to New Town residents on gull proof sacks are discharged in a separate report.

3. Background

Approved Motion

- 3.1 On 30 June 2022, the Council approved the following actions in respect of a motion by Councillor Whyte – Cleaning Up Edinburgh:
 - 1) To agree to take a data driven approach to implementing improvements to Edinburgh's waste and cleansing service, and collaboratively set realistic stretch targets as part of the Council's Business Plan.
 - 2) To agree to openly and transparently scrutinise the delivery of these services as part of biannual reports to the Transport and Environment Committee.
 - 3) To agree for a report to be provided to the Transport and Environment Committee by the end of 2022 providing details of impactful and deliverable actions that could be implemented to improve the cleanliness and upkeep of our public realm along with costings to allow the necessary budget implications to be considered by the Council.
 - 4) To note recent concerns raised by Councillors and members of the public regarding unsightly phone boxes and other neglected street clutter owned by third parties and agree that the Committee report should include options for cleaning and removing these in consultation or partnership with the owners.
 - 5) To note that the Bin Hub roll out was well underway and agree that an update briefing note be provided to Councillors on the status of the implementation of increased collection schedules for communal bins along with any data on effectiveness.

- 6) To note the decision of the Transport and Environment Committee on 14 October 2021 and reaffirm this Council's support for residents in the UNESCO world heritage site of the Old and New Towns of Edinburgh to embrace the zero waste hierarchy in answer to their call for lower impact of waste on the world heritage site, and therefore call for the report to Committee to include progress regarding the zero waste hierarchy for these and all residents of Edinburgh
- 7) To note that all parties proposed actions in manifestos to improve waste collection and street cleanliness and these varied on policies such as resource allocation, service delivery model and specific targeted actions.
- 8) To therefore call for the report to be provided to the Transport and Environment Committee by 6th October, providing an update on the delivery of the Communal Bin Review (CBR), including providing options for further actions to move locations where local elected members engaging with the community can identify an alternative location that meets service needs.

3.2 This motion also included actions relating to the Communal Bin Review, which are being reported separately on this agenda.

Cleanliness in the city

- 3.3 It is acknowledged that the general cleanliness, evidenced by the Local Environmental Audit and Management System (LEAMS) surveys (<https://www.keepsotlandbeautiful.org/environmental-services/leams/>), of the city has reduced markedly over the course of the COVID-19 pandemic. It has also been well documented that the pressure from significantly reduced staff availability and the resulting requirement to prioritise particular waste collection activities has been the primary reason for this.
- 3.4 The scale of litter and waste that is produced in the city has most recently been highlighted by the Industrial Action, with widely shared images showing the significant deterioration in cleanliness in just a matter of days.
- 3.5 LEAMS is the sole statutory indicator for the Cleansing service. It is a survey that is undertaken three times per year and provides an indicative scoring for the cleanliness of the city.
- 3.6 In regard to the factors that influence the LEAMS scoring, there are a broad range of indicators within the programme (litter presence; hard standing and soft landscaping areas, condition and servicing of litter bins, weed growth, detritus, graffiti, flyposting, vandalism, gum staining). These are presented as overall indicators but also broken down within different land use types, localities and relative deprivation.
- 3.7 It should be noted there is only one key indicator that is published within the Local Government Benchmarking Framework and that is the percentage of sites (hard standing) audited that reflected no or small amounts of litter at time of assessment. To positively influence the publicly reported figure, this requires a reduction in the

litter levels on the street scene. The other elements of the LEAMS survey do not impact on this indicator.

- 3.8 This report outlines the current status of the cleansing service and the service changes being progressed prior to the Council meeting on 30 June 2022. Furthermore the report highlights potential investment and improvement options, with an assessment as to whether these would impact the city's LEAMS score and/or a general perception of cleanliness. These are contained within the Appendices.

Cleansing Service

- 3.9 The total budget for the Cleansing service for 2022/23 is £12,405,000. This includes an additional one-off uplift of £1,072,000 as part of the budget settlement for 2022/23. The majority of expenditure is associated with staffing and vehicles.
- 3.10 The cleansing service is currently structured on an East/West split. The City Centre (Ward 11) is part of the operation in the East. The majority of staff are engaged on a four on/four off working pattern, working shifts of just over 10 hours per working day. This means that largely only 50% of staff are in work at any one time but does allow for 365-day coverage of the city.
- 3.11 The majority of staff work from 0600 to 1702 each day. There is night shift coverage from 1930 to 0558. The night shift largely focuses their work in Ward 11.
- 3.12 A typical working day will see staff focus initially on 'hot spot' areas which are mostly shop fronts and shopping parades. Staff then move into residential cleaning for the remainder of the morning shift. Much of the afternoon work is reactive and focuses on complaints and requests that have been reported by residents and Elected Members. In reality, this means that there is insufficient resource that is able to be allocated to proactive scheduled street cleansing in order to deliver the required level of cleanliness.
- 3.13 Excluding litter bin collection vehicles, the service is largely made up of single person barrow beats, two-person caged vehicle crews, and small compact sweepers. There are 13 barrow beats that operate in the City Centre each day, seven days per week.
- 3.14 There is not sufficient budget to allow for full holiday or sickness cover of every duty within the service so there are occasions when it is not possible to cover all required duties. This often means that certain tasks need to be held in abeyance until there are available resources to undertake them.

4. Main report

- 4.1 There were a number of examples cited in the approved motion that are considered to have the potential for a positive impact upon the cleanliness of the city. These have been grouped under broad headings within this report and considered in

detail. Appendix 7 indicates whether each example will have an influence on the Council's LEAMS score or whether it does not but may influence the general perception of cleanliness. Appendix 6 outlines the financial implications of each option.

Local Environmental Audit and Management System (LEAMS)

- 4.2 Over the course of 2021/22, 770 sites were surveyed in the city:
 - 4.2.1 82.2% of these sites were found to have either no presence of litter or a small amount. These would be awarded a Grade A or B+ or B. The latter is deemed to be an acceptable level in respect of LEAMS.
 - 4.2.2 17.8% of locations were found to have an unacceptable level of litter, and of this 13.5% had a widespread distribution of litter and 4.3% were heavily littered.
 - 4.2.3 High density areas, predominantly residential, had the highest proportion of sites with unacceptable litter levels. These types of areas are generally served by on-street communal waste and recycling bins and form part of the ongoing Communal Bin Review project.
- 4.3 The LEAMS results from 2021/22 highlight a number of particular challenges for the service. Both smoking and pedestrian litter figures highly across all transects that were part of the survey. Smoking litter accounted for 43.9% of the litter counted. A further 22% (approximately) was made up of pedestrian litter such as cans, cartons, bottles, confectionary and paper. Business waste was evident at 2.5% of City Centre sites and domestic waste was present alongside bins in 31% of high-density residential sites.
- 4.4 66.5% of all the 770 transects surveyed were in Zone 3 (low density residential areas) and the city's score was 86.3% cleanliness. Zone 2 (high density residential areas and busy recreational land) areas accounted for 25% of all transects surveyed. Only 5% of transects that were surveyed fall into Zone 1 which covers town centres, shopping centres and shopping streets, and other busy public places etc, but these areas require a disproportionately high level of resource to maintain their cleanliness.
- 4.5 A breakdown of the cleansing budget shows that around 25-30% of the overall budget is focused on Zone 1 locations, despite these areas only accounting for around 5% of the area assessed by LEAMS. This is therefore to the detriment of Zone 2 and 3 locations which make up the majority of the city and which is highlighted by the 2021/22 performance report.
- 4.6 Appendix 1 shows the location of the transects surveyed in the LEAMS audit in 2021/22 and within which Zone they fell. Appendix 2 shows Code of Practice on Litter and Refuse (COPLAR) zoning across the city.
- 4.7 It should be noted that Edinburgh engages Keep Scotland Beautiful (KSB) to undertake all LEAMS surveys and as such, the three annual surveys are

independent assessments. The majority, if not all other Scottish Councils, conduct two surveys themselves and the third survey is undertaken by KSB as a validation of the other two. In respect of annual performance, the score is an average of the three surveys.

- 4.8 The LEAMS results clearly show a number of challenges for the service to tackle in order to improve cleanliness across the city.

Local Government Benchmarking Framework

- 4.9 In respect of the Local Government Benchmarking Framework (LGBF), a direct comparison between Glasgow and Edinburgh shows that Glasgow had a marginally better cleanliness score than Edinburgh in 2020/21. Glasgow's score was 82.5% and Edinburgh's 81.8%. Glasgow undertakes two of their three LEAMS surveys internally with KSB undertaking the final validation whilst, as highlighted earlier, all Edinburgh's surveys are externally undertaken.
- 4.10 There are also significant differences in spend on cleansing between the two cities, with Glasgow's cleansing spend per 1,000 people £25,949 whereas Edinburgh's was £18,637.
- 4.11 Whilst there are other cities within the LGBF benchmarking, they do not have the same population sizes, percentages of high density housing with communal waste collections, major stadia and sporting events, visitor economies and night time economies as Edinburgh and Glasgow. These characteristics make both cities more difficult places to maintain.
- 4.12 From a national perspective the data shows that urban and deprived areas have faced the sharpest decline in respect of cleanliness scores.

Planned Improvements within budget

Service Delivery

- 4.13 There is currently an ongoing review of how the Cleansing service operates, and how these operations can be optimised within the existing service budget. The purpose of this review is to seek to move towards a more proactive model, particularly in residential areas (Zones 2 and 3). As outlined in earlier paragraphs, increased focus on residential areas will have a positive impact upon the Council's LEAMS score and this is the principal focus of the review.
- 4.14 Current proposals for future ways of working are to deploy barrow beats and compact sweepers to cover Zones 1 and 2 areas in the City and Town centre areas. Streets falling within Zone 1 will typically see a barrow person with a target of cleansing those areas a minimum of three times each day. Streets falling within Zone 2 will see a barrow person a minimum of twice per day. Compact sweeping in these areas will largely be undertaken through the night given the footfall in these areas. On occasion, a compact sweeper will support the barrow for a deeper clean.
- 4.15 Zone 3 areas will be covered by crew vans and will receive a weekly cleanse. Zone 3 areas are generally served by on-street communal bin collections so a three or

four person cleansing crew will also be tasked to move and sweep under communal bins as part of normal cleansing duties on each weekly visit.

- 4.16 Zone 4 areas, which are generally areas of lower density residential housing will ideally receive a three-weekly cleanse, subject to resourcing levels. It is these types of areas that are currently not receiving an adequate level of resourcing as the service is being occupied by the City Centre, Town Centres, reports from members of the public and issues associated with on-street communal bins.
- 4.17 The current operational review of the service will also see a Specialist Services team set up that will operate separately from the core cleansing service. The core service will focus on scheduled residential cleaning and litter bin servicing. The Specialist Services team will focus on the following activities, carried out on a citywide basis:
- Graffiti removal from public buildings;
 - Bridge and street washing;
 - Washing closes and courtyards (which are the responsibility of the Council);
 - Litter bin repair and replacement;
 - Fly tipping and bulk uplifts (scheduled and non-scheduled); and
 - Public Conveniences.
- 4.18 Splitting out more specialist tasks from the core cleansing service will allow for a move towards a focus of scheduled cleaning of residential areas. In order to effectively clean a street in as few visits as possible, it needs to be free of stationary traffic so Temporary Traffic Regulation Orders (TTROs) are proposed to be used to remove on-street parking for periods of time to allow for scheduled cleaning. As far as possible this will be co-ordinated with gully emptying operations undertaken by Road Operations.
- 4.19 A rapid response team will be established. This team will focus on reported jobs requiring immediate response such as spills or road traffic accidents. This team will also be responsible for dealing with complaints that are received, allowing the regular teams to continue with the scheduled cleaning work in residential areas. If a street in a Zone 3 area, for example, were to drop below an acceptable standard of cleanliness, this team will be directed where the scheduled clean would not meet rectification timescales as set out in the COPLAR.
- 4.20 Barrow beats will be redesigned and will cover the City Centre and Town Centre locations. City Centre barrows will be on a 4 x 4 pattern for seven days coverage.
- 4.21 Town Centre barrows will either be five day or 4 x 4, subject to an assessment of demand. Town centres are considered to be the following locations:
- Portobello;
 - Morningside/Brunstfield;
 - Craigmillar;

- South Clerk Street/Nicolson Street (South Bridge to Salisbury Place);
- Stockbridge;
- Corstorphine;
- Gorgie/Dalry;
- South Queensferry;
- Fountainbridge/Tollcross;
- Leith Walk;
- Pennywell; and
- The Shore (given the footfall).

- 4.22 As has been evident during the recent strike by Waste and Cleansing employees, any lapse in service very quickly highlights the volume of waste that builds up around communal bins and litter bins in particular. Pictures of the volumes of waste were widely shared on social media but highlighted that much of the waste consisted of pedestrian litter associated with fast food, takeaway outlets and items consumed whilst 'on the go'. A number of businesses took it upon themselves to keep the frontage of their property clear and to encourage customers and passers-by not to use bins and take their litter home. This was welcomed and is something that should continue to be encouraged.
- 4.23 Much of the overnight and early morning challenge for the service is dealing with improperly presented trade waste and litter originating from fast food and takeaway establishments. Renewed engagement with businesses and business federations is recommended to help them understand their obligations and how they might assist in improving cleanliness standards.

Street Litter Control Notices

- 4.24 COPLAR is statutory guidance and is issued under the Environmental Protection Act 1990 (EPA). Section 93 of the EPA provides authority for the Council, as the principal litter authority, to serve a Street Litter Control notice on occupiers of premises to prevent the accumulations of litter or refuse in and around any street or open land adjacent to any street. Notices can include clearing litter and providing and emptying litter bins.
- 4.25 The types of land on which a Street Litter Control notice can be served can include:
- Land up to 10 metres away from an automated teller machine; and
 - Up to 100 metres away from various premises as described in The Street Litter Control Notices Order 1991, amended 1997. These include betting offices and shops, premises where lottery tickets are sold, premises where goods are displayed adjacent to or in front of the premises, and fast-food premises.
- 4.26 The Council has never issued a Street Litter Control notice despite there being particular locations that cause regular cleansing issues. It is recommended that Committee approves the use of notices when deemed appropriate to do so. The use of a notice would be employed as a last resort. Initial focus will be on

engagement with businesses to see what they might offer on a voluntary basis or in line with their Corporate Social Responsibility policies if they have one.

- 4.27 In order to drive forward the service improvements that can be made within existing budget it is intended to appoint a Cleansing Improvement Programme Manager, who can work alongside Operational Managers allowing them to focus solely on operational delivery.
- 4.28 In addition to the use of Street Litter Control notices for businesses, Section 34 of the EPA 1990 places duties on householders in respect of disposing of their waste correctly. A householder must:
- Ensure that any waste they produce is handled and stored safely, without causing harm to the environment and in accordance with the law; and
 - Ensure that any household waste produced on their property (other than that which is collected by their local authority or their contractor) is only transferred to a SEPA registered waste carrier.

Communications

- 4.29 It is reasonable to assume there is little, if any, understanding of these obligations by householders themselves. It is therefore proposed that a communications campaign is targeted at householders to increase understanding of their responsibilities, particularly in relation to recycling and other waste that which is not typical household bagged waste. Designing, resourcing, and delivering a campaign is a recommended action of this report.
- 4.30 A campaign using social media alone will not engage with every resident. It is therefore proposed to seek to deliver information as part of the annual mailshot for Council tax, thereby avoiding excessive postage costs but ensuring every household receives the information.
- 4.31 This is not currently anticipated to require an annually recurring investment and the costs of delivering this campaign will be met through realignment of existing communications budgets.
- 4.32 A number of the operational changes that are planned can be delivered within the existing budgetary envelope, with the aim of bringing performance levels back up to pre-COVID standards. However, there are specific challenges that the service faces and improvements in these areas require further investment. These challenges are explored by topic in the remainder of this report.

Improvements subject to additional funding

- 4.33 In order to improve cleanliness performance, and the perception of cleanliness, in excess of pre-COVID levels, there are a number of improvements that can be made over and above those planned. These improvements however would require further funding being allocated to the service.
- 4.34 Each of the suggested improvements are set out in the remainder of this report by topic. Appendix 6 outlines the cost of each of these improvements.

Communal Bin Cleaning and improved maintenance

- 4.35 The existing lack of a regular cleaning and proactive maintenance regime for litter bins and communal bins, particularly food waste, has been a longstanding concern of both Elected Members and residents. The current staffing allocation to bin repairs is only sufficient to operate on a reactive basis. There is no formal inspection regime as a result of this.
- 4.36 Whilst improved cleaning and maintenance of bins would enhance perception of cleanliness it should be noted it would have a negligible impact on the Council's LEAMS score but would likely result in increased usage of litter bins and food waste bins, leading to an improvement in the city's recycling rate
- 4.37 The cost of introducing a scheduled cleaning programme has been considered and estimated to be an annual cost of £300,000. An investment in this service would result in a dedicated resource being set up, comprising a specialised bin washing vehicle and crew. An additional 7.5T vehicle and crew would be part of the wider team on maintenance and would supplement existing resources.
- 4.38 Bin washing work would be planned in line with existing routes. As the time taken to wash a bin exceeds the time taken to empty a bin, a full route would not be completed in one day. The cleaning of communal bins would be scheduled to ensure each communal bin receives an annual wash inside and out.
- 4.39 The additional 7.5T vehicle would allow for a more proactive approach to bin maintenance, ensuring that each bin undergoes inspection once per annum. Any requirement to replace parts of the bin (wheels, lids, stickers) could be scheduled and undertaken. The team would also remove graffiti from bins. Food waste recycling housings and litter bins would be washed on the outside and the internal bin replaced where needed.

Graffiti

- 4.40 The service currently has very limited resource to deal with graffiti. Jobs are currently dealt with on a reactive basis and focus on graffiti on public buildings. The service has previously developed a costed dedicated graffiti model however it is not within the current budget envelope for the service.
- 4.41 Current timescales associated with graffiti removal are 10 days from the point of reporting. There is no difference in timescales whether graffiti is offensive or non-offensive. Furthermore, these timescales only apply to public buildings.
- 4.42 As has previously been reported to Culture and Communities Committee, it is estimated that a fully resourced graffiti team would cost £530,000 per annum. This would allow the Council to move away from the current reactive model and allow the service to focus on both public and private buildings and non-offensive graffiti alongside offensive.
- 4.43 As part of the suggested resources, a Graffiti Officer role would be introduced to liaise with private property/structure owners to estimate job costs. Potential project

areas would also be identified for intervention and removal. Community led action would be supported through provision of graffiti kits and advice. The role would also be responsible for liaising with owners of utility cabinets and phone boxes to ensure that these organisations undertake graffiti removal where required.

City Centre Operations

- 4.44 Across the city there are approximately 3,300 litter bins. In addition it is assumed that where a litter bin does not exist, an on-street communal bin will be used as an alternative although this approach is not openly advertised to residents and visitors in order to avoid communal bins being overwhelmed beyond their designed capacity.
- 4.45 Of the total number of litter bins across the city, 350 of these are within the City Centre. As mentioned earlier, the impact of the recent strike demonstrated the amount of litter generated and disposed of, particularly in the City Centre. Subject to approval of additional funding the number of litter bins in the City Centre will be doubled and an annual refurbishment programme across all litter bins in the city, ensuring that every bin is refurbished or replaced each year, would be introduced.
- 4.46 Litter bins in the City Centre are currently collected on a night shift in order that they are empty for the beginning of the day. This inhibits the ability of the service to respond to overflows during the day, although when this does occur, resources are moved from elsewhere in the city to respond.
- 4.47 In order to accommodate the servicing of an increased number of litter bins, further funding is required and the implications of this are set out in Appendix 6. For this improvement there are revenue implications of £180,000 per annum and capital implications of £495,000 per annum.
- 4.48 This would provide a high visibility resource in the City Centre. These teams would also be available to provide support to barrow beats and any issues around excess waste presentation at communal bins. These teams would operate in a 7.5T caged tipper with a bin lift allowing them to empty litter bins and deal with excess waste and bulky items during the day, augmenting the existing night shift resource.
- 4.49 As highlighted earlier in this report, there are currently 13 barrow beats allocated to the City Centre. This level of resource means that these locations are generally only cleaned once or twice per day, meaning that they can show significant levels of degradation before they are cleansed again. These beats will be redesigned in order that they are more compact, allowing for a greater level of cleansing detail provided as part of each beat. It is recommended that new equipment is purchased on some of these beats to replace the traditional push along hand cart. Up to six of the 13 beats would be equipped with a fully electric walk behind pedestrian sweeper.

Annual Deep Clean

- 4.50 As part of the 2022/23 budget, £1.072m was allocated to the Street Cleansing service. £750,000 of this funding is being used for a street care team. This is a standalone team focusing on scraping and weeding city streets. This work commenced in May and is currently ongoing, although it has been temporarily disrupted due to the recent strike action and recovery plan. The work is being carried out largely as a result of the two-year impact of COVID and the prioritisation of cleansing tasks due to staff availability.
- 4.51 Given the plans to move towards more structured and frequent cleaning of residential areas, it is not assumed this approach would need to be replicated going forward providing that the investments set out at Appendix 6 are delivered.
- 4.52 A further £250,000 was also allocated for a deep clean of the City Centre. This work was planned to coincide with the end of the Festival period. An initial procurement exercise to use external contractors to carry out the work was unsuccessful due to a lack of market appetite. A second procurement exercise is underway.
- 4.53 Given the level of cleanliness that is aspired to, a dedicated amount of resource to undertake deep cleaning of pavements and street furniture is suggested moving forward.
- 4.54 Deep cleaning will comprise restoring streets to a Grade A standard and tackling issues such as grease build ups and pavement staining, as well as fly posting on assets such as street furniture and bins. The cost of an annual deep clean of the City Centre is £250,000.

Fly Tipping and Special Uplifts

- 4.55 Dumping and fly tipping is an acknowledged issue in the city but is also a problem across the UK with an estimated £1m per week spent tackling this problem across the UK. In Edinburgh, it is not a city wide problem as the heat maps in Appendices 3 and 4 show, but there are clearly hotspots. The maps illustrate that the problems associated with dumping and fly tipping can be closely correlated to those areas of high density housing that are served by communal bins.
- 4.56 The Special Uplift service is clearly a popular service with 49,240 jobs carried out over the period from 1 January 2021 to 10 August 2022. The estimated income for the service in 2022/23 is £217,000. However, there needs to be a more pragmatic approach to preserving special uplift income given the financial challenges faced by the Council, whilst also recognising that certain parts of the city require a different solution.
- 4.57 Recent improvements to the service allow a customer to book an appointment that suits them. This has replaced the previous arrangement of a customer being informed by the Council when their uplift will take place. At the time of drafting this report, the first booking slot was available in four days.

- 4.58 The popularity of the Special Uplift service, combined with the number of bookings at Household Waste Recycling Centres (HWRC), suggests there are many residents who know how to manage bulkier items appropriately. However, dumping and fly tipping remains a clear challenge.
- 4.59 For the January 2021 to August 2022 period the number of dumping and fly tipping jobs was 20,763. Appendix 5 illustrates the number of fly tipping and special uplifts jobs recorded over this period by individual street.
- 4.60 The street with the most reported instances of dumping and fly tipping is Springwell Place in the Gorgie/Dalry Ward. 162 fly tipping jobs were recorded in the period reported on, whilst there were 23 booked Special Uplifts. The nature of this street suggests that the majority of this dumping comes from nearby premises and clearly suggests alternative actions to the current operational approach are required.
- 4.61 In considering how best to tackle the issues of fly tipping and dumping there are three broad options for consideration:
- 4.61.1 Free for all collections – this would raise concerns in respect of diminishing householder responsibility for managing waste appropriately and may potentially lead to a review of hours at HWRCs. It would also lead to a loss in income of approximately £250,000 and an increase in resources required. A reasonable estimate for investment would be a cost of c.£1,000,000 in order to eliminate the existing income budget and employ adequate resources to undertake a free service;
- 4.61.2 A means tested system similar to garden waste. Customers in receipt of Council Tax Reduction would qualify for a free uplift. Existing systems would need to be reviewed to check ability to do this. This would likely result in a marginal reduction in existing income but would require additional resources in anticipation of an increase in demand from households that do not currently use the service but would qualify for free collections going forward. A likely cost of £500,000 per annum would be a reasonable assumption; or
- 4.61.3 Continue with the current approach of charging.
- 4.62 It is recommended that option two, as set out in 4.61.2, is progressed. Properties that are served by a kerbside waste collection and book a Special Uplift are likely to do so on the basis of having somewhere to store bulky items until an uplift is scheduled. It is suggested that the properties booking an uplift should have a Service Target of five working days between the booking being made and the job carried out.
- 4.63 Where properties are served by communal collections, a different approach is recommended. A 48 hour service target is suggested between booking a special uplift and the job being carried out. In order to do this, it is proposed that four additional bulk routes are run to shadow communal bin routes, and complement the Special Uplift teams, as these locations demonstrably suffer the highest issues in

respect of dumping and fly tipping. As communal bin servicing will move towards every other day, a blend of existing and additional resources should allow for meeting a 48-hour uplift target. The additional funding required for this would be £290,000.

- 4.64 If implemented, it is proposed that this is reviewed on an ongoing basis as part of the bi-annual reporting to Committee, particularly if an education campaign starts to bring around behavioural improvement.

Approach Roads, Rural Roads and Cycleways

- 4.65 As highlighted earlier in the report LEAMS scores relating to rural and semi-rural locations were poor. Many of these locations may need a more varied skill set so a team that is traffic management trained and can carry out a range of tasks such as litter picking verges, grass cutting, flail mowing, and sweeping is proposed.
- 4.66 Approach roads into the City Centre would be on a quarterly schedule. Supervisors would be responsible for visual inspection in between the schedule and take remedial action where required. It is intended to benchmark the undertaking of in-house arterial sweeping against externally provided sweeping.
- 4.67 At certain times of the year this team would also be tasked with assisting in the maintenance of cycleways; particularly leaf sweeping, clearance and overgrowth.
- 4.68 The financial implications of introducing a dedicated team are £400,000 per annum.

Sickness and Annual Leave Cover

- 4.69 Unlike waste collection, the cleansing service has no sickness or absence cover. Within the waste collection budget there is additional budget for 20% staffing cover over and above the numbers required to run daily routes. It is recommended that the same approach is adopted in street cleansing to ensure that we have reliable and consistent service delivery.
- 4.70 On the basis of the establishment being 262, a 20% cover allocation would allow for a further 55 staff, taking the establishment to 317 members of staff. The cost of building this cover into the budget is £2,030,000 per annum.

5. Next Steps

- 5.1 The review and redesign of how the cleansing service will continue to operate within its existing budget. The operational changes set out in paragraphs 4.13 to 4.32 can be contained within existing budget and will be implemented. A Cleansing Programme Manager is being recruited to solely focus on delivering these operational changes. This post will report to, and be directed by, a Cleanliness Programme Board. Elected Members will be informed of progress through bi-annual reports to Committee.
- 5.2 The additional investment sums requested by the Service to deliver the outcomes set out within this would need to be considered as part of the Council's budget

setting process. Should additional sums be agreed for investment, these service changes could start to take effect early in 2023/24.

6. Financial impact

- 6.1 In order to deliver the service improvements set out in this report, over and above those planned, additional funding would be required. The revenue implications of these improvements are projected as being £4,480,000 per annum. The capital implications are projected as being £495,000 initially for the purchase of additional litter bins (£245,000 for the purchase of additional City Centre litter bins and £250,000 to commence the replacement of obsolete litter bin stock elsewhere in the city) with a recurring allocation of £250,000 each year thereafter.

7. Stakeholder/Community Impact

- 7.1 The impact on stakeholders and the community should be positive and significant. The ability to cover leave and sickness absence allows for the maintenance of a schedule of cleansing. This increases the visibility of the service and the tasks being carried out daily and improves the general perception of cleanliness whilst positively influencing the Council's LEAMS score.

8. Background reading/external references

- 8.1 None.

9. Appendices

- 9.1 Appendix 1 - COPLAR 2021/22 survey locations
9.2 Appendix 2 - COPLAR Zoning for the city
9.3 Appendix 3 - Communal Bin Heat Map
9.4 Appendix 4 - Dumping and Fly Tipping Heat Map
9.5 Appendix 5 – Dumping, Fly Tipping and Special Uplift Jobs by Street
9.6 Appendix 6 - Financial Assessment of proposals
9.7 Appendix 7 - LEAMS and Cleanliness perception scoring matrix

Appendix 1 - COPLAR 2021/22 Survey Locations

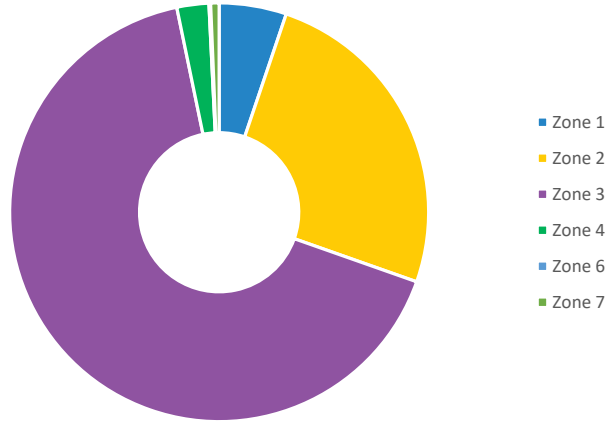
The LEAMS process uses a combination of monitoring carried out by local authorities and Keep Scotland Beautiful. Each local authority conducts two LEAMS audits during each financial year and Keep Scotland Beautiful carries out a third audit to provide independent verification. Each audit assesses a randomly selected 5% sample of streets.

The audits are carried out along transects and auditors record information on the presence, types and sources of litter, local environmental quality indicators as well as the servicing and number of litter bins. A subjective perception rating for litter presence is also recorded for each site which takes into consideration the full visible streetscape in context, including nearby open spaces where present. This provides a robust indicator of local environmental quality standard result for each site audited.

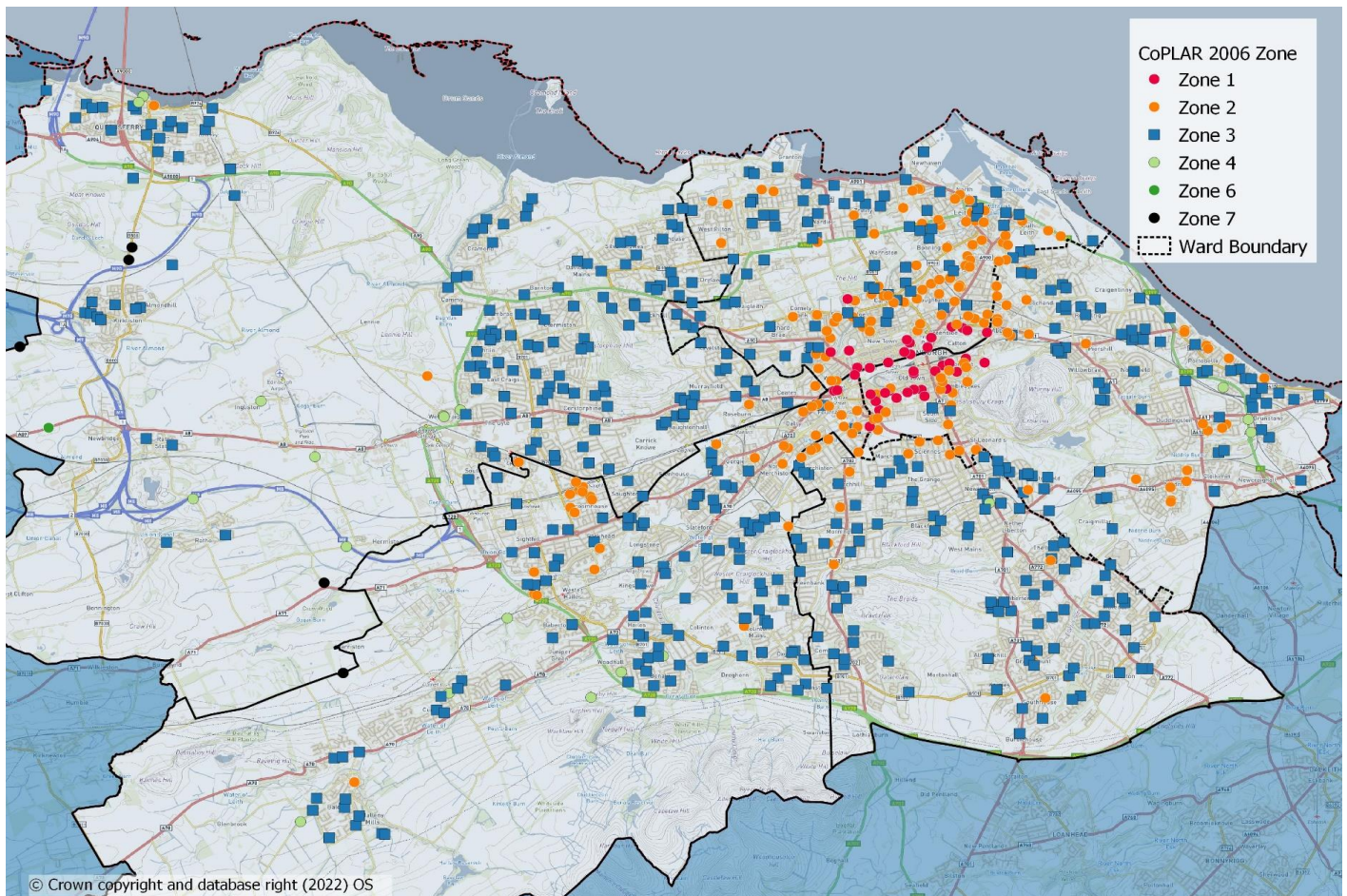
These results are based on the three audits conducted for City of Edinburgh Council in 2021/22

	Number of sites Audited	%
Overall	770	
Zone 1	40	5.2%
Zone 2	194	25.2%
Zone 3	511	66.4%
Zone 4	19	2.5%
Zone 6	1	0.1%
Zone 7	5	0.6%

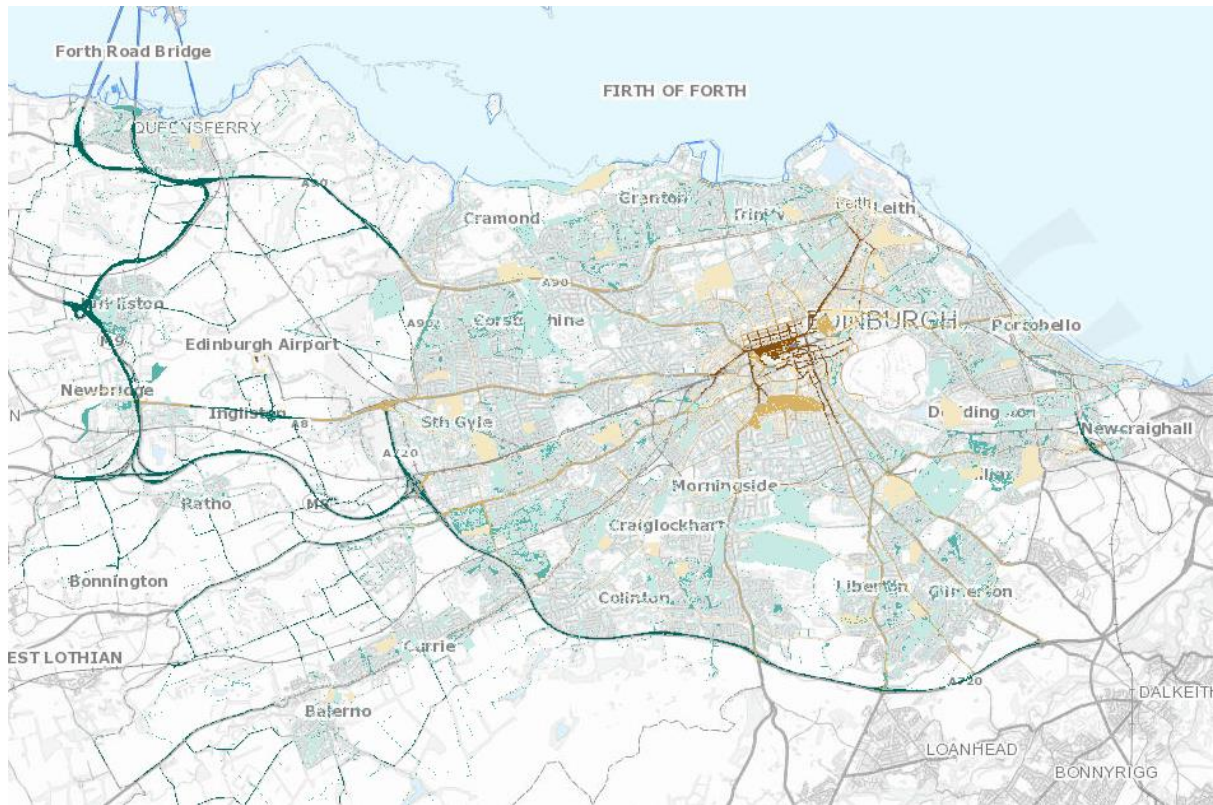
% of sites sample per land type (zone)*



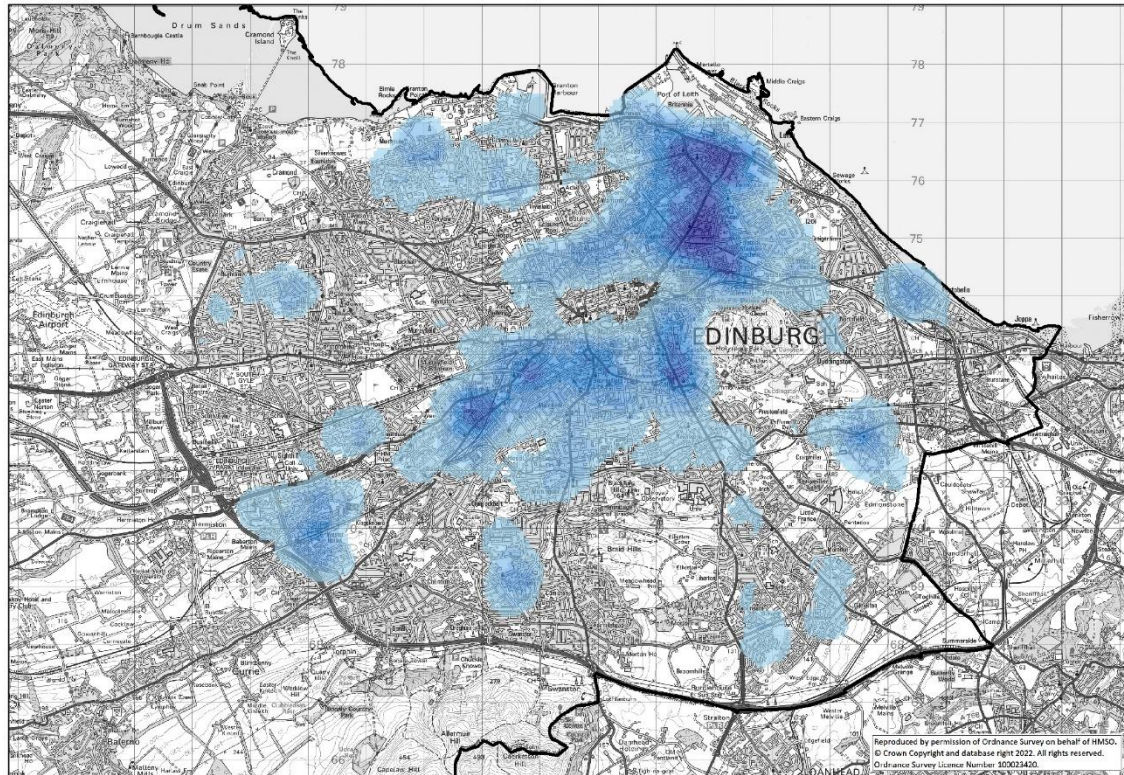
- * **Zone 1** - town centres, shopping centres and shopping streets, major transport centres, central car parks, other busy public places, local roads around large secondary schools and FE colleges
- Zone 2** - high density residential areas, busy recreational land, suburban car parks and transport centres, high density industrial estates, local roads around primary schools and small secondary schools
- Zone 3** - low density residential areas, other recreational land including picnic areas and laybys, other transport centres, low density industrial estates, high technology business parks
- Zone 4** - rural/semi-rural roads that do not directly link towns and villages, public areas in and around rural and small suburban railway stations
- Zone 6** - motorways, strategic routes
- Zone 7** - rural roads linking towns and villages



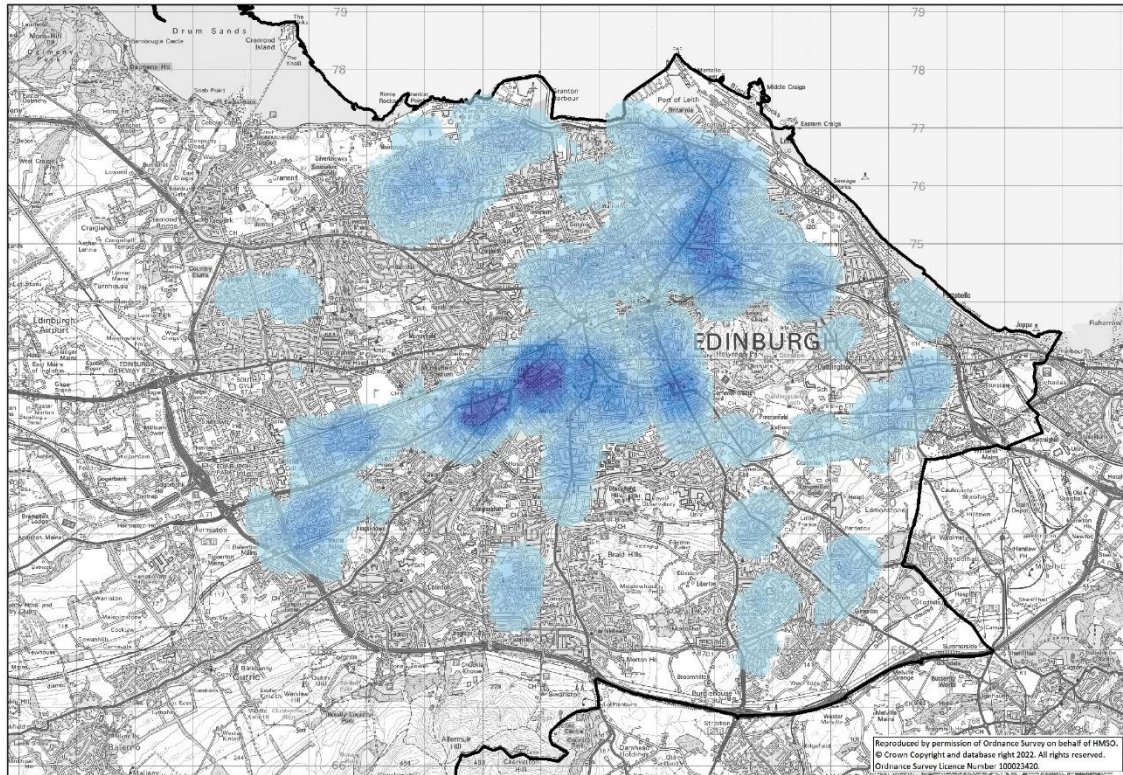
Appendix 2 – COPLAR Zoning for the city



Appendix 3 – Communal Bin Heat Map



Appendix 4 – Dumping and Fly Tipping Heat Map



Appendix 5 - Dumping, Fly Tipping and Special Uplift Jobs by Street

site_name	Residential Properties	Bins	SU	D&F	Bin Rank	SU Rank	D&F Rank	Comm Bin Ave per Prop	SU Ave per Prop	D&F Ave per Prop	Comm Bin Rank by Ave	SU Rank by Ave	D&F Rank by Ave	Ave D&F to SUs
East Market Street	1	0	34	1		52	83	0	34	1		1	42	0
Pinkhill	2	0	15	8		71	76	0	7.5	4		2	17	0.5
Firrhill Neuk	1	3	5	2	76	81	82	3	5	2	19	3	25	0.4
Macmillan Crescent	1	16	4	3	63	82	81	16	4	3	6	4	20	0.8
Hall Terrace	1	0	3	1		83	83	0	3	1		5	42	0.3
Baberton Mains Terrace	6	0	13	0		73		0	2.2	0		6		0
Carpet Lane	1	10	2	3	69	84	81	10	2	3	10	7	20	1.5
Arboretum Avenue	1	0	2	1		84	83	0	2	1		7	42	0.5
Pillans Square	1	0	2	1		84	83	0	2	1		7	42	0.5
Marchhall Place	1	0	2	0		84		0	2	0		7		0
O'Donnel Road	1	0	2	0		84		0	2	0		7		0
Whitelaw	1	0	2	0		84		0	2	0		7		0
Duddingston Mains Cottages	7	0	13	0		73		0	1.9	0		8		0
Ballantyne Lane	3	0	5	1		81	83	0	1.7	0.3		9	150	0.2
Bangholm View	4	0	6	0		80		0	1.5	0		10		0
Wright's Houses	25	15	35	8	64	51	76	0.6	1.4	0.3	84	11	154	0.2
Dell Road	6	2	8	1	77	78	83	0.3	1.3	0.2	196	12	320	0.1
Gogarloch Muir	32	0	40	0		46		0	1.3	0		13		0
Templeland Grove	4	0	5	0		81		0	1.3	0		13		0
Back Station Road	6	0	7	0		79		0	1.2	0		14		0
Blaeberry Gardens	6	0	7	0		79		0	1.2	0		14		0
Portgower Place	7	2	8	1	77	78	83	0.3	1.1	0.1	249	15	373	0.1
Jansch Place	15	0	17	0		69		0	1.1	0		16		0
Well Spring Close	1	25	1	0	54	85		25	1	0	2	17		0
Broad Wynd	1	7	1	1	72	85	83	7	1	1	12	17	42	1
Jamaica Street	1	2	1	12	77	85	72	2	1	12	24	17	9	12
Oliphant Lane	7	0	7	2		79	82	0	1	0.3		17	175	0.3
Craigs Grove	3	0	3	0		83		0	1	0		17		0
Gamekeeper's Loan	3	0	3	0		83		0	1	0		17		0
A70 From Glenbrook Road To B7031	1	0	1	3		85	81	0	1	3		17	20	3
Carron Place	1	0	1	3		85	81	0	1	3		17	20	3
Dumbryden Drive	1	0	1	3		85	81	0	1	3		17	20	3
Dalkeith Road Mews	1	0	1	2		85	82	0	1	2		17	25	2
Cliftonhall Industrial Estate	1	0	1	1		85	83	0	1	1		17	42	1
Haughhead Farm	1	0	1	1		85	83	0	1	1		17	42	1
Redsman Drive	1	0	1	1		85	83	0	1	1		17	42	1
Sandilands Road	1	0	1	1		85	83	0	1	1		17	42	1
Abbey Close	1	0	1	0		85		0	1	0		17		0
Auchinleck's Brae	1	0	1	0		85		0	1	0		17		0
Bankhead Broadway	1	0	1	0		85		0	1	0		17		0
Clarkson Terrace	1	0	1	0		85		0	1	0		17		0
Crichton's Close	1	0	1	0		85		0	1	0		17		0
East Rigg Farm	1	0	1	0		85		0	1	0		17		0
Grundieswell Road	1	0	1	0		85		0	1	0		17		0
Heath Walk	1	0	1	0		85		0	1	0		17		0
Market Street	1	0	1	0		85		0	1	0		17		0
Moodie Place	1	0	1	0		85		0	1	0		17		0
Redsman Street	1	0	1	0		85		0	1	0		17		0
St Aidens Road	1	0	1	0		85		0	1	0		17		0
St Aidens Terrace	1	0	1	0		85		0	1	0		17		0
Stewartfield	1	0	1	0		85		0	1	0		17		0
York Buildings	1	0	1	0		85		0	1	0		17		0
Middleknowe	31	0	28	1		58	83	0	0.9	0		18	758	0
Burdiehouse Loan	8	0	7	1		79	83	0	0.9	0.1		19	419	0.1

Quarrybank End	8	0	7	0	79	0	0.9	0	19	0				
Quarrybank Close	15	0	13	0	73	0	0.9	0	20	0				
Kempston Place	7	0	6	0	80	0	0.9	0	21	0				
Chapel Court	19	0	16	2	70	82	0	0.8	0.1	22	463	0.1		
Silverknowes Bank	25	0	21	0	65	0	0.8	0	23	0				
Templar's Cramond	6	0	5	0	81	0	0.8	0	24	0				
Lang Rigg	51	18	41	4	61	45	80	0.4	0.8	0.1	176	25	550	0.1
Juniper Park Road	15	0	12	0	74	0	0.8	0	26	0				
Hermitage Park South	10	0	8	0	78	0	0.8	0	26	0				
Seaport Street	5	0	4	2	82	82	0	0.8	0.4	26	121	0.5		
Laverockdale Crescent	5	0	4	0	82	0	0.8	0	26	0				
Salisbury Mews	5	0	4	0	82	0	0.8	0	26	0				
Frogston Road East	18	0	14	7	72	77	0	0.8	0.4	27	123	0.5		
Galachlaw Shot	18	0	14	0	72	0	0.8	0	27	0				
Craigmuir Place	22	4	17	0	75	69	0.2	0.8	0	424	28	0		
Shanter Way	17	2	13	5	77	73	79	0.1	0.8	0.3	626	29	169	0.4
Rae's Court	16	0	12	2	74	82	0	0.8	0.1	30	419	0.2		
Priestfield Grove	4	0	3	0	83	0	0.8	0	30	0				
Redford Grove	4	0	3	0	83	0	0.8	0	30	0				
Ross Place	4	0	3	0	83	0	0.8	0	30	0				
Bridge Street Lane	7	0	5	0	81	0	0.7	0	31	0				
Cairnmuir Road	17	0	12	4	74	80	0	0.7	0.2	32	222	0.3		
Moredun Park Loan	10	0	7	1	79	83	0	0.7	0.1	33	477	0.1		
Grierson Avenue	10	0	7	0	79	0	0.7	0	33	0				
Parkhead Gardens	33	0	23	0	63	0	0.7	0	34	0				
Moredun Dell	23	0	16	2	70	82	0	0.7	0.1	35	515	0.1		
Newmills Grove	13	0	9	0	77	0	0.7	0	36	0				
Sighthill Neuk	22	0	15	0	71	0	0.7	0	37	0				
Buckstone Rise	21	0	14	0	72	0	0.7	0	38	0				
Archibald Place	18	0	12	6	74	78	0	0.7	0.3	38	150	0.5		
Bangholm Loan	12	0	8	0	78	0	0.7	0	38	0				
Goodtrees Terrace	12	0	8	0	78	0	0.7	0	38	0				
Neidpath Court	12	0	8	0	78	0	0.7	0	38	0				
Middle Norton	9	0	6	0	80	0	0.7	0	38	0				
Warriston Farm Road	6	0	4	2	82	82	0	0.7	0.3	38	150	0.5		
Captain's Loan	6	0	4	0	82	0	0.7	0	38	0				
House O'hill Brae	6	0	4	0	82	0	0.7	0	38	0				
Springwell Terrace	3	0	2	1	84	83	0	0.7	0.3	38	150	0.5		
Avenue Villas	3	0	2	0	84	0	0.7	0	38	0				
Craigentinny Place	3	0	2	0	84	0	0.7	0	38	0				
Glenisla Gardens Lane	3	0	2	0	84	0	0.7	0	38	0				
Morham Gardens	3	0	2	0	84	0	0.7	0	38	0				
Bughtlin Drive	32	0	21	1	65	83	0	0.7	0	39	767	0		
Belgrave Gardens	14	0	9	0	77	0	0.6	0	40	0				
Ravelrig Gait	39	0	25	0	61	0	0.6	0	41	0				
Priesthill Place	11	0	7	0	79	0	0.6	0	42	0				
Swanston Row	11	0	7	0	79	0	0.6	0	42	0				
Walkers Rigg	41	0	26	4	60	80	0	0.6	0.1	43	485	0.2		
Broomhouse Place South	54	0	34	5	52	79	0	0.6	0.1	44	498	0.1		
Carfrae Park	27	0	17	0	69	0	0.6	0	44	0				
Cromwell Place	8	10	5	7	69	81	77	1.3	0.6	0.9	36	45	48	1.4
Bramdean Rise	24	0	15	0	71	0	0.6	0	45	0				
Burdiehouse Crossway	8	0	5	1	81	83	0	0.6	0.1	45	419	0.2		
Comiston Grove	8	0	5	0	81	0	0.6	0	45	0				
Walker Terrace	8	0	5	0	81	0	0.6	0	45	0				
Wester Drylaw Row	50	0	31	7	55	77	0	0.6	0.1	46	377	0.2		
Southfield Terrace	26	0	16	0	70	0	0.6	0	47	0				
Upper Coltbridge Terrace	13	0	8	0	78	0	0.6	0	47	0				
Glendevon Avenue	36	0	22	4	64	80	0	0.6	0.1	48	448	0.2		
Corstorphine Bank Terrace	23	0	14	0	72	0	0.6	0	49	0				

New Swanston	5	11	3	13	68	83	71	2.2	0.6	2.6	22	50	22	4.3
Bughtlin Green	30	0	18	1		68	83	0	0.6	0		50	752	0.1
King Malcolm Close	20	0	12	1		74	83	0	0.6	0.1		50	672	0.1
Boswall Square	20	0	12	0		74		0	0.6	0		50		0
Dunvegan Court	10	0	6	0		80		0	0.6	0		50		0
Morham Lea	10	0	6	0		80		0	0.6	0		50		0
Drylaw Gardens	5	0	3	0		83		0	0.6	0		50		0
Eilston Terrace	5	0	3	0		83		0	0.6	0		50		0
Fyfe Way	5	0	3	0		83		0	0.6	0		50		0
Priesthill Street	17	0	10	0		76		0	0.6	0		51		0
Heriot Bridge	24	3	14	1	76	72	83	0.1	0.6	0	601	52	712	0.1
Caerlaverock Court	12	0	7	1		79	83	0	0.6	0.1		52	529	0.1
Glenlockhart Bank	12	0	7	0		79		0	0.6	0		52		0
Buckstone Green	19	0	11	0		75		0	0.6	0		53		0
Ferniehill Terrace	26	0	15	5		71	79	0	0.6	0.2		54	281	0.3
Braehead Crescent	26	0	15	0		71		0	0.6	0		54		0
Ale Moor Crescent	66	0	38	1		48	83	0	0.6	0		55	854	0
Keir Street	54	8	31	11	71	55	73	0.1	0.6	0.2	518	56	268	0.4
Mentone Gardens	7	6	4	4	73	82	80	0.9	0.6	0.6	57	57	81	1
Silverknowes Green	21	0	12	0		74		0	0.6	0		57		0
Broomhouse Path	14	0	8	3		78	81	0	0.6	0.2		57	249	0.4
Gretna Mews	14	0	8	0		78		0	0.6	0		57		0
Pitlochry Place	14	0	8	0		78		0	0.6	0		57		0
Reynolds Road	7	0	4	4		82	80	0	0.6	0.6		57	81	1
Boothacre Cottages	7	0	4	1		82	83	0	0.6	0.1		57	373	0.3
Byrehope Way	7	0	4	0		82		0	0.6	0		57		0
Carberry Place	7	0	4	0		82		0	0.6	0		57		0
Boswall Loan	50	0	28	11		58	73	0	0.6	0.2		58	242	0.4
John Paul Jones View	18	26	10	1	53	76	83	1.4	0.6	0.1	28	59	641	0.1
Christian Grove	36	0	20	3		66	81	0	0.6	0.1		59	529	0.2
Dreghorn Link	9	0	5	5		81	79	0	0.6	0.6		59	83	1
Gracemount Place	9	0	5	1		81	83	0	0.6	0.1		59	448	0.2
Keith Terrace	9	0	5	0		81		0	0.6	0		59		0
St Ninian's Drive	9	0	5	0		81		0	0.6	0		59		0
Clermiston Crescent	80	0	44	1		42	83	0	0.6	0		60	876	0
Summerfield Place	31	0	17	0		69		0	0.5	0		61		0
Bonaly Grove	64	0	35	0		51		0	0.5	0		62		0
Springfield View	64	0	35	0		51		0	0.5	0		62		0
Hutchison Crossway	66	6	36	25	73	50	59	0.1	0.5	0.4	719	63	128	0.7
Quality Street	55	0	30	2		56	82	0	0.5	0		63	741	0.1
Baberton Mains Brae	22	0	12	0		74		0	0.5	0		63		0
Avon Grove	11	0	6	0		80		0	0.5	0		63		0
Farrer Grove	11	0	6	0		80		0	0.5	0		63		0
Middleshot	11	0	6	0		80		0	0.5	0		63		0
South Morton Street	11	0	6	0		80		0	0.5	0		63		0
Hyvot Mill Drive	70	0	38	8		48	76	0	0.5	0.1		64	441	0.2
Bonaly Gardens	35	0	19	0		67		0	0.5	0		64		0
Mortonhall Park View	59	0	32	0		54		0	0.5	0		65		0
Stenhouse Cottages	24	0	13	5		73	79	0	0.5	0.2		66	257	0.4
Burnbrae Grove	24	0	13	0		73		0	0.5	0		66		0
Parkgrove Green	24	0	13	0		73		0	0.5	0		66		0
Swanston Crescent	24	0	13	0		73		0	0.5	0		66		0
Fox Spring Rise	37	0	20	0		66		0	0.5	0		67		0
Coillesdene Grove	26	0	14	0		72		0	0.5	0		68		0
Wester Hailes Road	13	0	7	5		79	79	0	0.5	0.4		68	125	0.7
Glenbrook	13	0	7	0		79		0	0.5	0		68		0
King Edward's Way	71	0	38	0		48		0	0.5	0		69		0
Muirhouse Close	15	1	8	7	78	78	77	0.1	0.5	0.5	801	70	103	0.9
Balgreen Park	30	0	16	4		70	80	0	0.5	0.1		70	400	0.3
Lasswade Bank	15	0	8	7		78	77	0	0.5	0.5		70	103	0.9

Burnbrae Avenue	15	0	8	0	78	0	0.5	0	70	0				
Clermiston Road North	47	0	25	5	61	79	0	0.5	0.1	71	459	0.2		
Mortonhall Gate	17	5	9	0	74	77	0.3	0.5	0	238	72	0		
Cramond Bank	17	0	9	0	77	77	0	0.5	0	72	72	0		
Westbank Loan	17	0	9	0	77	77	0	0.5	0	72	72	0		
New Bell's Court	40	9	21	15	70	65	69	0.2	0.5	0.4	343	73	129	0.7
Echline Green	21	0	11	0	75	75	0	0.5	0	74	74	0		
Redhall House Avenue	21	0	11	0	75	75	0	0.5	0	74	74	0		
Saughton Mains Drive	90	0	47	1	39	83	0	0.5	0	75	887	0		
West Court	23	8	12	0	71	74	0.3	0.5	0	182	76	76	0	
Oxgangs Hill	23	0	12	1	74	83	0	0.5	0	76	705	0.1		
Oxgangs View	23	0	12	0	74	74	0	0.5	0	76	76	0		
Carrick Knowe Hill	56	0	29	2	57	82	0	0.5	0	77	743	0.1		
Whitingford	29	0	15	0	71	71	0	0.5	0	78	78	0		
Earl Haig Gardens	31	16	16	0	63	70	0.5	0.5	0	103	79	79	0	
Northfield Road	43	7	22	3	72	64	81	0.2	0.5	0.1	477	80	585	0.1
Queensferry Street Lane	2	7	1	0	72	85	3.5	0.5	0	18	81	81	0	
Cumberland Street North West Lane	14	7	7	1	72	79	83	0.5	0.5	0.1	106	81	580	0.1
Granton Square	8	4	4	9	75	82	75	0.5	0.5	1.1	106	81	39	2.3
Almond Court	12	5	6	2	74	80	82	0.4	0.5	0.2	139	81	320	0.3
Bingham Crossway	46	0	23	4	63	80	80	0	0.5	0.1	81	515	0.2	
Carrick Knowe Loan	32	0	16	2	70	82	82	0	0.5	0.1	81	614	0.1	
Muirhouse Avenue North	24	0	12	20	74	74	64	0	0.5	0.8	81	51	1.7	
Granton Mains Wynd	24	0	12	0	74	74	74	0	0.5	0	81	81	0	
Laverockdale Park	22	0	11	0	75	75	75	0	0.5	0	81	81	0	
Winton Gardens	22	0	11	0	75	75	75	0	0.5	0	81	81	0	
Chesser Gardens	20	0	10	0	76	76	76	0	0.5	0	81	81	0	
Clermiston Loan	20	0	10	0	76	76	76	0	0.5	0	81	81	0	
Quarrybank Court	20	0	10	0	76	76	76	0	0.5	0	81	81	0	
Wester Broom Place	20	0	10	0	76	76	76	0	0.5	0	81	81	0	
Breadalbane Terrace	18	0	9	3	77	81	81	0	0.5	0.2	81	320	0.3	
Marshall Road	18	0	9	0	77	77	77	0	0.5	0	81	81	0	
Mortonhall Park Loan	18	0	9	0	77	77	77	0	0.5	0	81	81	0	
Wilson's Court	18	0	9	0	77	77	77	0	0.5	0	81	81	0	
Featherhall Grove	14	0	7	0	79	79	79	0	0.5	0	81	81	0	
Lauriston Terrace	12	0	6	1	80	83	83	0	0.5	0.1	81	529	0.2	
Broughton Place Lane	10	0	5	2	81	82	82	0	0.5	0.2	81	270	0.4	
Buckstone Neuk	10	0	5	0	81	81	81	0	0.5	0	81	81	0	
Davidson Gardens	10	0	5	0	81	81	81	0	0.5	0	81	81	0	
North Bughtlin Neuk	10	0	5	0	81	81	81	0	0.5	0	81	81	0	
Park Gardens	10	0	5	0	81	81	81	0	0.5	0	81	81	0	
Hutchison Grove	8	0	4	1	82	83	83	0	0.5	0.1	81	419	0.3	
Muirhouse Loan	8	0	4	1	82	83	83	0	0.5	0.1	81	419	0.3	
School Brae	8	0	4	1	82	83	83	0	0.5	0.1	81	419	0.3	
Elcho Terrace	8	0	4	0	82	82	82	0	0.5	0	81	81	0	
Glenogle Terrace	8	0	4	0	82	82	82	0	0.5	0	81	81	0	
Marchfield Grove	8	0	4	0	82	82	82	0	0.5	0	81	81	0	
Station Loan	8	0	4	0	82	82	82	0	0.5	0	81	81	0	
Wester Close	8	0	4	0	82	82	82	0	0.5	0	81	81	0	
George Square	6	0	3	2	83	82	82	0	0.5	0.3	81	150	0.7	
Cherry Tree View	6	0	3	0	83	83	83	0	0.5	0	81	81	0	
Glebe Terrace	6	0	3	0	83	83	83	0	0.5	0	81	81	0	
Kew Terrace	6	0	3	0	83	83	83	0	0.5	0	81	81	0	
Mayville Gardens East	6	0	3	0	83	83	83	0	0.5	0	81	81	0	
Pollard Glebe	6	0	3	0	83	83	83	0	0.5	0	81	81	0	
Shearie Knowe Gardens	6	0	3	0	83	83	83	0	0.5	0	81	81	0	
Vernon Cottages	6	0	3	0	83	83	83	0	0.5	0	81	81	0	
Laurie Street	4	0	2	6	84	78	78	0	0.5	1.5	81	30	3	
Barntalloch Court	4	0	2	1	84	83	83	0	0.5	0.3	81	211	0.5	
Dalmahoy Road	4	0	2	1	84	83	83	0	0.5	0.3	81	211	0.5	

Corbiehill Park	4	0	2	0	84	0	0.5	0	81	0				
Moira Terrace Lane	4	0	2	0	84	0	0.5	0	81	0				
The North Walk	4	0	2	0	84	0	0.5	0	81	0				
Ulster Grove	4	0	2	0	84	0	0.5	0	81	0				
Piershill Lane	2	0	1	9	85	75	0	0.5	4.5	81	15	9		
Caiystane View	2	0	1	0	85	0	0.5	0	81	0				
Clufflat	2	0	1	0	85	0	0.5	0	81	0				
Hailes Approach	2	0	1	0	85	0	0.5	0	81	0				
South Steil	2	0	1	0	85	0	0.5	0	81	0				
Findlay Avenue	78	0	38	3	48	81	0	0.5	0	82	731	0.1		
Rowantree Avenue	33	0	16	0	70	0	0.5	0	83	0				
Echline Terrace	62	0	30	0	56	0	0.5	0	84	0				
Drylaw House Gardens	29	0	14	0	72	0	0.5	0	85	0				
Blackthorn Court	27	3	13	0	76	73	0.1	0.5	0	643	86	0		
Drum Avenue	27	0	13	0	73	0	0.5	0	86	0				
Stanley Street	25	0	12	16	74	68	0	0.5	0.6	87	71	1.3		
Kilmorey Place	25	0	12	0	74	0	0.5	0	87	0				
Craiglockhart Dell Road	46	0	22	0	64	0	0.5	0	88	0				
Durham Road South	44	0	21	0	65	0	0.5	0	89	0				
Gilmerton Dykes Terrace	44	0	21	0	65	0	0.5	0	89	0				
Craigmillar Castle Loan	72	0	34	2	52	82	0	0.5	0	90	782	0.1		
Carrick Knowe Grove	68	0	32	0	54	0	0.5	0	91	0				
Granton Mill Drive	51	0	24	1	62	83	0	0.5	0	91	829	0		
Eilston Loan	51	0	24	0	62	0	0.5	0	91	0				
Margaret Rose Crescent	17	0	8	0	78	0	0.5	0	91	0				
Wardie Square	32	5	15	4	74	71	80	0.2	0.5	0.1	498	92	419	0.3
Drum Brae Crescent	32	0	15	18	71	66	0	0.5	0.6	92	82	1.2		
Ravelrig Road	15	0	7	1	79	83	0	0.5	0.1	93	596	0.1		
Barnton Park Place	15	0	7	0	79	0	0.5	0	93	0				
Crewe Terrace	88	0	41	0	45	0	0.5	0	94	0				
Saughton Mains Loan	28	0	13	6	73	78	0	0.5	0.2	95	249	0.5		
Wauchope Crescent	28	0	13	0	73	0	0.5	0	95	0				
Craighill Gardens	13	0	6	0	80	0	0.5	0	96	0				
Pilrig Gardens	13	0	6	0	80	0	0.5	0	96	0				
Belford Gardens	37	0	17	0	69	0	0.5	0	97	0				
Granton Mains Gait	24	0	11	0	75	0	0.5	0	98	0				
Forth View Road	35	0	16	0	70	0	0.5	0	99	0				
Abercorn Road	46	10	21	10	69	65	74	0.2	0.5	0.2	353	100	245	0.5
St Martins Glebe	11	9	5	1	70	81	83	0.8	0.5	0.1	59	101	502	0.2
George IV Bridge	33	0	15	4	71	80	0	0.5	0.1	101	429	0.3		
Castlepark Gait	33	0	15	1	71	83	0	0.5	0	101	772	0.1		
Prospect Bank Grove	22	0	10	0	76	0	0.5	0	101	0				
Cumberland Street South West Lane	11	0	5	2	81	82	0	0.5	0.2	101	298	0.4		
Barnton Park	11	0	5	0	81	0	0.5	0	101	0				
Brighthouse Park Gait	11	0	5	0	81	0	0.5	0	101	0				
Burgess Terrace	11	0	5	0	81	0	0.5	0	101	0				
Clerwood Grove	11	0	5	0	81	0	0.5	0	101	0				
Johnsburn Green	11	0	5	0	81	0	0.5	0	101	0				
Orchard Crescent	11	0	5	0	81	0	0.5	0	101	0				
Barnton Gardens	31	0	14	0	72	0	0.5	0	102	0				
Clermiston Grove	60	0	27	0	59	0	0.5	0	103	0				
Broomhouse Bank	40	0	18	0	68	0	0.5	0	103	0				
Tressilian Gardens	40	0	18	0	68	0	0.5	0	103	0				
Craiglockhart Bank	20	0	9	0	77	0	0.5	0	103	0				
Featherhall Terrace	20	0	9	0	77	0	0.5	0	103	0				
Liston Drive	20	0	9	0	77	0	0.5	0	103	0				
Clarinda Terrace	29	13	13	4	66	73	80	0.4	0.4	0.1	121	104	383	0.3
Granton Mains Avenue	38	0	17	0	69	0	0.4	0	105	0				
Fernieside Avenue	47	0	21	34	65	50	0	0.4	0.7	106	60	1.6		
Bughtlin Place	47	0	21	3	65	81	0	0.4	0.1	106	609	0.1		

Queen Margaret Close	56	0	25	2	61	82	0	0.4	0	107	743	0.1		
Hayfield	74	0	33	1	53	83	0	0.4	0	108	870	0		
Quayside Street	45	17	20	2	62	66	82	0.4	0.4	0	155	109	703	0.1
Alnwickhill Gardens	36	0	16	0	70			0	0.4	0		109		0
Clermiston Green	36	0	16	0	70			0	0.4	0		109		0
Addiston Crescent	9	0	4	0	82			0	0.4	0		109		0
Eilston Drive	9	0	4	0	82			0	0.4	0		109		0
Saughtonhall Circus	9	0	4	0	82			0	0.4	0		109		0
Saughtonhall Place	9	0	4	0	82			0	0.4	0		109		0
Riccarton Avenue	43	0	19	0	67			0	0.4	0		110		0
Salvesen Grove	25	0	11	1	75	83		0	0.4	0		111	723	0.1
Craigleith Hill Green	25	0	11	0	75			0	0.4	0		111		0
Ashburnham Gardens	41	0	18	0	68			0	0.4	0		112		0
Stewart Crescent	16	0	7	1	79	83		0	0.4	0.1		113	614	0.1
Denham Green Place	16	0	7	0	79			0	0.4	0		113		0
Laverockbank Grove	16	0	7	0	79			0	0.4	0		113		0
Orchard Terrace	16	0	7	0	79			0	0.4	0		113		0
Hyvot View	39	12	17	2	67	69	82	0.3	0.4	0.1	220	114	664	0.1
Dreghorn Grove	23	0	10	1	76	83		0	0.4	0		115	705	0.1
Highlea Circle	23	0	10	0	76			0	0.4	0		115		0
Swanston Green	23	0	10	0	76			0	0.4	0		115		0
Cairntows Close	30	3	13	0	76	73		0.1	0.4	0	675	116		0
Dumbeg Park	114	30	49	4	49	37	80	0.3	0.4	0	280	117	746	0.1
Summerbank	7	2	3	0	77	83		0.3	0.4	0	249	118		0
Muirhouse Court	21	1	9	6	78	77	78	0	0.4	0.3	864	118	175	0.7
West Pilton Lea	56	0	24	24	62	60		0	0.4	0.4		118	111	1
Ferniehill Grove	42	0	18	3	68	81		0	0.4	0.1		118	580	0.2
Gilberstoun Brig	35	0	15	0	71			0	0.4	0		118		0
Laichpark Loan	35	0	15	0	71			0	0.4	0		118		0
Craigour Grove	28	0	12	2	74	82		0	0.4	0.1		118	580	0.2
Denham Green Terrace	28	0	12	0	74			0	0.4	0		118		0
Drum Brae Grove	28	0	12	0	74			0	0.4	0		118		0
Barnton Park Drive	14	0	6	2	80	82		0	0.4	0.1		118	373	0.3
Campbell Park Drive	14	0	6	1	80	83		0	0.4	0.1		118	580	0.2
Hay Terrace	14	0	6	1	80	83		0	0.4	0.1		118	580	0.2
Moredun Park Court	14	0	6	1	80	83		0	0.4	0.1		118	580	0.2
Hallcroft Close	14	0	6	0	80			0	0.4	0		118		0
Saughtonhall Grove	14	0	6	0	80			0	0.4	0		118		0
Syme Rigg	14	0	6	0	80			0	0.4	0		118		0
Canon Lane	7	0	3	3	83	81		0	0.4	0.4		118	111	1
Castleview Terrace	7	0	3	1	83	83		0	0.4	0.1		118	373	0.3
Borthwick Place	7	0	3	0	83			0	0.4	0		118		0
Duddingston Gardens North	7	0	3	0	83			0	0.4	0		118		0
Ratray Loan	7	0	3	0	83			0	0.4	0		118		0
Southhouse Drive	40	12	17	1	67	69	83	0.3	0.4	0	228	119	798	0.1
Southhouse Road	40	0	17	4	69	80		0	0.4	0.1		119	477	0.2
Clermiston Hill	40	0	17	3	69	81		0	0.4	0.1		119	562	0.2
Tobias Street	33	0	14	3	72	81		0	0.4	0.1		120	502	0.2
New Broughton	26	6	11	0	73	75		0.2	0.4	0	331	121		0
Muirhouse Green	182	0	77	6	11	78		0	0.4	0		121	755	0.1
Lomond Road	26	0	11	0	75			0	0.4	0		121		0
Craigmount Court	19	4	8	0	75	78		0.2	0.4	0	363	122		0
Meadowfield Drive	76	0	32	2	54	82		0	0.4	0		122	789	0.1
Stoneyflatts Park	57	0	24	0	62			0	0.4	0		122		0
Northfield Park Grove	19	0	8	1	78	83		0	0.4	0.1		122	654	0.1
North Bughtlinrig	19	0	8	0	78			0	0.4	0		122		0
Calder Court	88	6	37	10	73	49	74	0.1	0.4	0.1	798	123	442	0.3
Clermiston Place	74	0	31	0	55			0	0.4	0		124		0
Riccarton Crescent	43	0	18	0	68			0	0.4	0		125		0
Limefield	67	0	28	0	58			0	0.4	0		126		0

Lochend Castle Barns	12	7	5	0	72	81		0.6	0.4	0	88	127		0
Niddrie House Gardens	48	0	20	1		66	83	0	0.4	0		127	822	0.1
Granton Mill Place	36	0	15	0		71		0	0.4	0		127		0
Southfield Farm Grove	36	0	15	0		71		0	0.4	0		127		0
St Ninian's Road	36	0	15	0		71		0	0.4	0		127		0
Wardieburn Place North	24	0	10	2		76	82	0	0.4	0.1		127	529	0.2
Drum Cottages	24	0	10	1		76	83	0	0.4	0		127	712	0.1
Buckstone Gardens	24	0	10	0		76		0	0.4	0		127		0
Silverknowes Place	24	0	10	0		76		0	0.4	0		127		0
Inglewood Place	12	0	5	4		81	80	0	0.4	0.3		127	150	0.8
Castlebrae Rigg	12	0	5	3		81	81	0	0.4	0.3		127	211	0.6
Queen Margaret Drive	12	0	5	1		81	83	0	0.4	0.1		127	529	0.2
Brand Place	12	0	5	0		81		0	0.4	0		127		0
Hallcroft Green	12	0	5	0		81		0	0.4	0		127		0
Mortonhall Park Bank	12	0	5	0		81		0	0.4	0		127		0
Wester Coates Terrace	12	0	5	0		81		0	0.4	0		127		0
Maude Close	65	14	27	1	65	59	83	0.2	0.4	0	355	128	852	0
Charterhall Road	53	1	22	1	78	64	83	0	0.4	0	968	129	831	0
Silverknowes Neuk	70	5	29	4	74	57	80	0.1	0.4	0.1	788	130	636	0.1
Silverknowes Grove	58	0	24	0		62		0	0.4	0		131		0
Braid Hills Road	29	0	12	12		74	72	0	0.4	0.4		131	117	1
Gilberstoun Place	29	0	12	0		74		0	0.4	0		131		0
Kenmure Avenue	46	0	19	1		67	83	0	0.4	0		132	818	0.1
Stewart Clark Avenue	68	0	28	0		58		0	0.4	0		133		0
Moredunvale View	34	0	14	4		72	80	0	0.4	0.1		133	435	0.3
Barnton Park Grove	17	0	7	0		79		0	0.4	0		133		0
Braehead Loan	17	0	7	0		79		0	0.4	0		133		0
Carlton Terrace Mews	17	0	7	0		79		0	0.4	0		133		0
Christie Road	17	0	7	0		79		0	0.4	0		133		0
Stair Park	17	0	7	0		79		0	0.4	0		133		0
West Pilton Park	78	19	32	7	60	54	77	0.2	0.4	0.1	304	134	506	0.2
Corstorphine High Street	66	3	27	1	76	59	83	0	0.4	0	875	135	854	0
Craigmount Gardens	44	0	18	0		68		0	0.4	0		135		0
Stevenson Grove	22	0	9	0		77		0	0.4	0		135		0
Oxgangs Place	71	10	29	1	69	57	83	0.1	0.4	0	545	136	866	0
Craigs Crescent	49	0	20	0		66		0	0.4	0		137		0
Fernieside Drive	54	0	22	47		64	37	0	0.4	0.9		138	49	2.1
Bingham Place	27	0	11	1		75	83	0	0.4	0		138	740	0.1
Craigmount Loan	27	0	11	0		75		0	0.4	0		138		0
Christian Crescent	140	0	57	11		29	73	0	0.4	0.1		139	548	0.2
Dochart Drive	145	8	59	11	71	27	73	0.1	0.4	0.1	839	140	559	0.2
Craigs Road	59	0	24	43		62	41	0	0.4	0.7		141	59	1.8
Harvesters Place	32	19	13	5	60	73	79	0.6	0.4	0.2	85	142	342	0.4
Vivian Terrace	32	0	13	0		73		0	0.4	0		142		0
Woodbine Terrace	32	0	13	0		73		0	0.4	0		142		0
Echline Place	69	0	28	0		58		0	0.4	0		143		0
Fernieflat Neuk	37	11	15	0	68	71		0.3	0.4	0	233	144		0
Coxfield Lane	42	10	17	1	69	69	83	0.2	0.4	0	317	145	806	0.1
Stevenson Drive	151	0	61	10		25	74	0	0.4	0.1		146	597	0.2
Carrick Knowe Road	149	0	60	1		26	83	0	0.4	0		147	928	0
Drum Brae Drive	209	0	84	1		9	83	0	0.4	0		148	940	0
Bonnington Gait	30	18	12	6	61	74	78	0.6	0.4	0.2	84	149	270	0.5
Bonar Place	10	6	4	9	73	82	75	0.6	0.4	0.9	84	149	46	2.3
Telford March	20	9	8	2	70	78	82	0.5	0.4	0.1	120	149	477	0.3
Windsor Street	40	10	16	7	69	70	77	0.3	0.4	0.2	295	149	307	0.4
Saughton Mains Street	115	16	46	43	63	40	41	0.1	0.4	0.4	552	149	130	0.9
Buie Rigg	35	4	14	0	75	72		0.1	0.4	0	634	149		0
Swanston Gardens	60	0	24	0		62		0	0.4	0		149		0
Bleachfield	55	0	22	0		64		0	0.4	0		149		0
Turnhouse Road	40	0	16	2		70	82	0	0.4	0.1		149	672	0.1

Queen's Avenue	40	0	16	0	70	0	0	0.4	0	149	0			
Silverknowes Hill	40	0	16	0	70	0	0	0.4	0	149	0			
Pentland Gardens	35	0	14	0	72	0	0	0.4	0	149	0			
Winton Drive	35	0	14	0	72	0	0	0.4	0	149	0			
Broomhouse Drive	30	0	12	15	74	69	0	0.4	0.5	149	95	1.3		
Niddrie Mill Place	30	0	12	4	74	80	0	0.4	0.1	149	400	0.3		
Durham Drive	30	0	12	0	74	0	0	0.4	0	149	0			
Lennymuir	25	0	10	3	76	81	0	0.4	0.1	149	432	0.3		
Gifford Crescent	25	0	10	0	76	0	0	0.4	0	149	0			
Seafield Avenue	25	0	10	0	76	0	0	0.4	0	149	0			
Mayall Road	15	0	6	2	80	82	0	0.4	0.1	149	400	0.3		
Maybury Road	15	0	6	0	80	0	0	0.4	0	149	0			
Willow Tree Place	15	0	6	0	80	0	0	0.4	0	149	0			
Grierson Road	10	0	4	1	82	83	0	0.4	0.1	149	477	0.3		
Craigcrook Park	10	0	4	0	82	0	0	0.4	0	149	0			
Henderland Road	10	0	4	0	82	0	0	0.4	0	149	0			
Ravelrig Hill	10	0	4	0	82	0	0	0.4	0	149	0			
Roull Place	10	0	4	0	82	0	0	0.4	0	149	0			
Walkers Court	10	0	4	0	82	0	0	0.4	0	149	0			
West Harbour Road	5	0	2	4	84	80	0	0.4	0.8	149	55	2		
The Square	5	0	2	1	84	83	0	0.4	0.2	149	270	0.5		
Warriston Place	5	0	2	0	84	0	0	0.4	0	149	0			
Dunsmuir Court	98	5	39	5	74	47	79	0.1	0.4	0.1	852	150	665	0.1
Lady Nairne Grove	48	0	19	1	67	83	0	0.4	0	151	822	0.1		
Alcorn Square	48	0	19	0	67	0	0	0.4	0	151	0			
Telford Drive	230	1	91	35	78	7	49	0	0.4	0.2	997	152	349	0.4
Burdock Road	43	16	17	0	63	69	0	0.4	0.4	0	161	153	0	
Sleigh Gardens	43	0	17	2	69	82	0	0.4	0	153	691	0.1		
Colinton Mains Crescent	56	0	22	2	64	82	0	0.4	0	154	743	0.1		
Craigcrook Square	28	0	11	0	75	0	0	0.4	0	154	0			
Gilmerton Dykes Gardens	28	0	11	0	75	0	0	0.4	0	154	0			
Silverknowes Southway	28	0	11	0	75	0	0	0.4	0	154	0			
Buckstone Hill	51	0	20	0	66	0	0	0.4	0	155	0			
Mulberry Place	23	6	9	6	73	77	78	0.3	0.4	0.3	281	156	203	0.7
Bellenden Gardens	64	0	25	1	61	83	0	0.4	0	157	850	0		
Laichpark Place	41	0	16	0	70	0	0	0.4	0	158	0			
Burns Place	18	6	7	9	73	79	75	0.3	0.4	0.5	196	159	95	1.3
Southhouse Place	36	8	14	5	71	72	79	0.2	0.4	0.1	348	159	380	0.4
Oxgangs Farm Terrace	36	0	14	1	72	83	0	0.4	0	159	782	0.1		
Swanston Grove	36	0	14	0	72	0	0	0.4	0	159	0			
Boswall Place	18	0	7	0	79	0	0	0.4	0	159	0			
Brae Park Road	18	0	7	0	79	0	0	0.4	0	159	0			
Duddingston Square East	18	0	7	0	79	0	0	0.4	0	159	0			
North Park Terrace	18	0	7	0	79	0	0	0.4	0	159	0			
Peebles Terrace	18	0	7	0	79	0	0	0.4	0	159	0			
Primrose Gardens	18	0	7	0	79	0	0	0.4	0	159	0			
Southfield Road East	18	0	7	0	79	0	0	0.4	0	159	0			
Stenhouse Gardens	124	14	48	17	65	38	67	0.1	0.4	0.1	637	160	387	0.4
Laichfield	39	8	15	0	71	71	0	0.2	0.4	0	374	161	0	
Castlebrae Glebe	39	5	15	2	74	71	82	0.1	0.4	0.1	594	161	664	0.1
Barony Terrace	52	0	20	3	66	81	0	0.4	0.1	161	633	0.2		
Walkers Wynd	52	0	20	2	66	82	0	0.4	0	161	731	0.1		
Broomyknowe	26	0	10	0	76	0	0	0.4	0	161	0			
Fillyside Terrace	26	0	10	0	76	0	0	0.4	0	161	0			
Swanston Terrace	26	0	10	0	76	0	0	0.4	0	161	0			
St Patrick Street	13	0	5	3	81	81	0	0.4	0.2	161	226	0.6		
Vandeleur Grove	13	0	5	1	81	83	0	0.4	0.1	161	557	0.2		
Caiystane Drive	13	0	5	0	81	0	0	0.4	0	161	0			
Janefield	13	0	5	0	81	0	0	0.4	0	161	0			
Malachi Rigg	13	0	5	0	81	0	0	0.4	0	161	0			

Ulster Terrace	13	0	5	0	81	0	0.4	0	161	0				
Forrester Park Loan	60	0	23	2	63	82	0	0.4	0	162	752	0.1		
Abbey Street	94	18	36	23	61	50	61	0.2	0.4	0.2	404	163	215	0.6
Watertoun Road	34	9	13	4	70	73	80	0.3	0.4	0.1	276	164	435	0.3
Dryden Gardens	34	0	13	0	73	0	0.4	0	164	0				
Great Michael Rise	42	8	16	0	71	70	0.2	0.4	0	407	165	0		
Alemoor Park	42	0	16	0	70	0	0.4	0	165	0				
Longstone Crescent	42	0	16	0	70	0	0.4	0	165	0				
Almond Grove	21	0	8	0	78	0	0.4	0	165	0				
Gilmerton Dykes Loan	21	0	8	0	78	0	0.4	0	165	0				
West Adam Street	29	4	11	1	75	75	83	0.1	0.4	0	559	166	748	0.1
Broomhouse Court	58	2	22	20	77	64	64	0	0.4	0.3	918	166	148	0.9
Ferniehill Place	29	0	11	1	75	75	83	0	0.4	0	166	748	0.1	
Morvenside	153	11	58	13	68	28	71	0.1	0.4	0.1	787	167	523	0.2
Easter Drylaw Drive	177	0	67	18	19	66	0	0.4	0.1	168	472	0.3		
Stenhouse Road	74	0	28	2	58	82	0	0.4	0	169	786	0.1		
Torphin Bank	37	0	14	0	72	0	0.4	0	169	0				
Westburn Middlefield	119	9	45	1	70	41	83	0.1	0.4	0	773	170	911	0
Barnton Park Avenue	135	5	51	0	74	35	0	0.4	0	909	171	0		
Cowan's Close	8	11	3	0	68	83	1.4	0.4	0	32	172	0		
Stoddart Way	24	10	9	1	69	77	83	0.4	0.4	0	139	172	712	0.1
Wellington Place	32	10	12	23	69	74	61	0.3	0.4	0.7	215	172	61	1.9
Old Dalkeith Road	80	24	30	13	55	56	71	0.3	0.4	0.2	228	172	325	0.4
Craigentarrie Mews	24	7	9	0	72	77	0.3	0.4	0	240	172	0		
Eden Terrace	8	1	3	2	78	83	82	0.1	0.4	0.3	601	172	211	0.7
Mayfield Gardens	64	1	24	1	78	62	83	0	0.4	0	977	172	850	0
Pirniefield Place	104	1	39	5	78	47	79	0	0.4	0	988	172	682	0.1
Forrester Park Avenue	112	0	42	12	44	44	72	0	0.4	0.1	172	457	0.3	
Pilton Place	80	0	30	1	56	83	0	0.4	0	172	876	0		
Colinton Mains Green	56	0	21	0	65	0	0.4	0	172	0				
Northfield Park	48	0	18	0	68	0	0.4	0	172	0				
Fraser Crescent	40	0	15	0	71	0	0.4	0	172	0				
Quilts Wynd	32	0	12	6	74	78	0	0.4	0.2	172	287	0.5		
Longstone Terrace	32	0	12	1	74	83	0	0.4	0	172	767	0.1		
Baberton Mains Place	32	0	12	0	74	0	0.4	0	172	0				
Blackford Bank	32	0	12	0	74	0	0.4	0	172	0				
Stenhouse Street East	24	0	9	1	77	83	0	0.4	0	172	712	0.1		
Moredunvale Grove	24	0	9	0	77	0	0.4	0	172	0				
Oakville Terrace	16	0	6	1	80	83	0	0.4	0.1	172	614	0.2		
Boswall Grove	16	0	6	0	80	0	0.4	0	172	0				
Craigcrook Terrace	16	0	6	0	80	0	0.4	0	172	0				
Drylaw House Paddock	16	0	6	0	80	0	0.4	0	172	0				
Dunnet Grove	16	0	6	0	80	0	0.4	0	172	0				
Saddle Tree Loan	8	0	3	2	83	82	0	0.4	0.3	172	211	0.7		
Affleck Court	8	0	3	1	83	83	0	0.4	0.1	172	419	0.3		
Burdiehouse Place	8	0	3	1	83	83	0	0.4	0.1	172	419	0.3		
Greenbank Avenue	8	0	3	1	83	83	0	0.4	0.1	172	419	0.3		
Syme Crescent	8	0	3	1	83	83	0	0.4	0.1	172	419	0.3		
Abercorn Grove	8	0	3	0	83	0	0.4	0	172	0				
Alderbank Gardens	8	0	3	0	83	0	0.4	0	172	0				
Burton Place	8	0	3	0	83	0	0.4	0	172	0				
Camus Park	8	0	3	0	83	0	0.4	0	172	0				
Daisy Terrace	8	0	3	0	83	0	0.4	0	172	0				
Drylaw Grove	8	0	3	0	83	0	0.4	0	172	0				
Greenbank Place	8	0	3	0	83	0	0.4	0	172	0				
Hugh Russell Place	8	0	3	0	83	0	0.4	0	172	0				
Lamont Place	8	0	3	0	83	0	0.4	0	172	0				
Riding Park	8	0	3	0	83	0	0.4	0	172	0				
Abbeyhill Crescent	51	15	19	10	64	67	74	0.3	0.4	0.2	238	173	274	0.5
Broomhouse Grove	102	0	38	21	48	63	0	0.4	0.2	173	262	0.6		

Northfield Crescent	86	0	32	0	54	0	0.4	0	174	0				
Craigmount Park	43	0	16	0	70	0	0.4	0	174	0				
Mountcastle Place	35	0	13	0	73	0	0.4	0	175	0				
Pipe Street	27	2	10	4	77	76	80	0.1	0.4	0.1	778	176	358	0.4
Gracemount Square	54	0	20	3	66	81	0	0.4	0.1	176	641	0.2		
Allan Park Gardens	27	0	10	0	76	0	0.4	0	176	0				
Burnside Park	27	0	10	0	76	0	0.4	0	176	0				
Lennel Avenue	27	0	10	0	76	0	0.4	0	176	0				
Saughton Gardens	92	0	34	0	52	0	0.4	0	177	0				
Cammo Grove	76	0	28	0	58	0	0.4	0	178	0				
Dudley Grove	19	0	7	0	79	0	0.4	0	178	0				
Torrance Way	19	0	7	0	79	0	0.4	0	178	0				
Cameron Toll Gardens	68	0	25	0	61	0	0.4	0	179	0				
Great Carleton Square	30	8	11	3	71	75	81	0.3	0.4	0.1	272	180	477	0.3
Saughton Mains Place	30	0	11	7	75	77	0	0.4	0.2	180	223	0.6		
Park View	30	0	11	4	75	80	0	0.4	0.1	180	400	0.4		
Goodtrees Gardens	30	0	11	0	75	0	0.4	0	180	0				
South Barnton Avenue	30	0	11	0	75	0	0.4	0	180	0				
Bingham Avenue	101	18	37	11	61	49	73	0.2	0.4	0.1	436	181	453	0.3
Couper Field	71	14	26	5	65	60	79	0.2	0.4	0.1	387	182	583	0.2
Shandon Street	41	4	15	4	75	71	80	0.1	0.4	0.1	687	183	485	0.3
Craigroyston Place	41	0	15	0	71	0	0.4	0	183	0				
Rose Street North Lane	11	15	4	1	64	82	83	1.4	0.4	0.1	33	184	502	0.3
Airlie Place	22	6	8	3	73	78	81	0.3	0.4	0.1	264	184	388	0.4
Howe Park	66	0	24	0	62	0	0.4	0	184	0				
Allan Park Road	33	0	12	1	74	83	0	0.4	0	184	772	0.1		
Torrance Park	33	0	12	1	74	83	0	0.4	0	184	772	0.1		
Brunstane Drive	33	0	12	0	74	0	0.4	0	184	0				
Drum Brae Gardens	22	0	8	0	78	0	0.4	0	184	0				
Hallyards Road	11	0	4	3	82	81	0	0.4	0.3	184	188	0.8		
Agnew Terrace	11	0	4	1	82	83	0	0.4	0.1	184	502	0.3		
Barnton Park Dell	11	0	4	0	82	0	0.4	0	184	0				
Buie Haugh	11	0	4	0	82	0	0.4	0	184	0				
Otterburn Park	11	0	4	0	82	0	0.4	0	184	0				
Redhall House Close	11	0	4	0	82	0	0.4	0	184	0				
Forrester Park Gardens	80	0	29	4	57	80	0	0.4	0.1	185	672	0.1		
Crewe Place	80	0	29	0	57	0	0.4	0	185	0				
Long Crook	94	0	34	0	52	0	0.4	0	186	0				
Craighall Gardens	36	7	13	1	72	73	83	0.2	0.4	0	395	187	782	0.1
Oxgangs Row	36	0	13	14	73	70	0	0.4	0.4	187	123	1.1		
St Clair Street	61	6	22	2	73	64	82	0.1	0.4	0	683	188	756	0.1
Oxgangs Farm Drive	111	27	40	15	52	46	69	0.2	0.4	0.1	305	189	391	0.4
Oxgangs Bank	125	2	45	11	77	41	73	0	0.4	0.1	975	190	513	0.2
East Suffolk Road	25	0	9	1	77	83	0	0.4	0	190	723	0.1		
Broomhouse Row	25	0	9	0	77	0	0.4	0	190	0				
Carnbee End	25	0	9	0	77	0	0.4	0	190	0				
Morison Gardens	64	0	23	5	63	79	0	0.4	0.1	191	553	0.2		
Bellevue Place	39	1	14	1	78	72	83	0	0.4	0	947	192	794	0.1
Hillview Terrace	78	0	28	0	58	0	0.4	0	192	0				
Inveralmond Drive	39	0	14	0	72	0	0.4	0	192	0				
Craigour Crescent	92	0	33	5	53	79	0	0.4	0.1	193	645	0.2		
Grigor Avenue	53	0	19	1	67	83	0	0.4	0	194	831	0.1		
Ashley Grange	14	6	5	0	73	81	0	0.4	0.4	0	130	195	0	
Gulliver Street	28	10	10	0	69	76	0	0.4	0.4	0	172	195	0	
Eyre Terrace	14	3	5	1	76	81	83	0.2	0.4	0.1	356	195	580	0.2
Oxgangs Terrace	98	0	35	2	51	82	0	0.4	0	195	823	0.1		
Hartington Place	42	0	15	1	71	83	0	0.4	0	195	806	0.1		
Sighthill Place	42	0	15	0	71	0	0.4	0	195	0				
Ferniehill Square	28	0	10	1	76	83	0	0.4	0	195	743	0.1		
Baberton Mains Row	28	0	10	0	76	0	0.4	0	195	0				

Drum Place	14	0	5	1	81	83	0	0.4	0.1	195	580	0.2		
Bellevue Grove	14	0	5	0	81		0	0.4	0	195		0		
Clerwood Row	14	0	5	0	81		0	0.4	0	195		0		
Hamilton Gardens	14	0	5	0	81		0	0.4	0	195		0		
Hope Street	14	0	5	0	81		0	0.4	0	195		0		
Jeffrey Avenue	14	0	5	0	81		0	0.4	0	195		0		
Killiekrankies Path	14	0	5	0	81		0	0.4	0	195		0		
March Pines	14	0	5	0	81		0	0.4	0	195		0		
Prestonfield Bank	14	0	5	0	81		0	0.4	0	195		0		
Syme Place	14	0	5	0	81		0	0.4	0	195		0		
Hvot Loan	31	0	11	8	75	76	0	0.4	0.3	196	206	0.7		
Scotstoun Park	65	0	23	0	63		0	0.4	0	197		0		
Dunlaw Wynd	17	2	6	0	77	80	0.1	0.4	0	626	198	0		
Sighthill Gardens	68	0	24	4	62	80	0	0.4	0.1	198	627	0.2		
Glendevon Park	68	0	24	3	62	81	0	0.4	0	198	704	0.1		
Broomhall Loan	34	0	12	0	74		0	0.4	0	198		0		
Cleric's Hill	34	0	12	0	74		0	0.4	0	198		0		
Carlowrie Crescent	17	0	6	0	80		0	0.4	0	198		0		
Eilston Road	17	0	6	0	80		0	0.4	0	198		0		
Forth View Avenue	17	0	6	0	80		0	0.4	0	198		0		
Rutherford Drive	74	0	26	8	60	76	0	0.4	0.1	199	456	0.3		
Grigor Drive	37	0	13	2	73	82	0	0.4	0.1	199	646	0.2		
Juniper Avenue	37	0	13	0	73		0	0.4	0	199		0		
Pilton Avenue	288	0	101	7	5	77	0	0.4	0	200	802	0.1		
Alder Moor Avenue	20	12	7	0	67	79	0.6	0.4	0	84	201	0		
Dunkirk Road	20	9	7	0	70	79	0.5	0.4	0	120	201	0		
North Bughtlin Bank	20	3	7	2	76	79	82	0.2	0.4	0.1	513	201	477	0.3
Hvot Court	20	1	7	0	78	79		0.1	0.4	0	858	201	0	
Fingzies Place	20	0	7	3	79	81	0	0.4	0.2	201	354	0.4		
Allison Place	20	0	7	0	79		0	0.4	0	201		0		
Blinkbonny Crescent	20	0	7	0	79		0	0.4	0	201		0		
Oxgangs Green	43	1	15	0	78	71	0	0.3	0	954	202	0		
Walker Drive	115	15	40	6	64	46	78	0.1	0.3	0.1	584	203	657	0.2
Burnhead Crescent	115	0	40	8	46	76	0	0.3	0.1	203	586	0.2		
North Bughtlininside	92	0	32	1	54	83	0	0.3	0	203	889	0		
Baberton Mains Lea	46	0	16	1	70	83	0	0.3	0	203	818	0.1		
Clerwood Terrace	23	0	8	1	78	83	0	0.3	0	203	705	0.1		
Dublin Street Lane South	23	0	8	1	78	83	0	0.3	0	203	705	0.1		
Gordon Road	49	0	17	1	69	83	0	0.3	0	204	823	0.1		
East Craigs Wynd	75	0	26	0	60		0	0.3	0	205		0		
Shore Place	26	8	9	1	71	77	83	0.3	0.3	0	220	206	731	0.1
Burnhead Grove	52	0	18	27	68	57	0	0.3	0.5	206	91	1.5		
Carrick Knowe Terrace	52	0	18	0	68		0	0.3	0	206		0		
Fernieside Grove	26	0	9	2	77	82	0	0.3	0.1	206	557	0.2		
Manse Street	26	0	9	0	77		0	0.3	0	206		0		
Marchhall Crescent	26	0	9	0	77		0	0.3	0	206		0		
Pilton Gardens	26	0	9	0	77		0	0.3	0	206		0		
Fraser Avenue	55	0	19	1	67	83	0	0.3	0	207	835	0.1		
Harden Place	58	5	20	6	74	66	78	0.1	0.3	0.1	734	208	466	0.3
Clermiston Avenue	58	0	20	0	66		0	0.3	0	208		0		
Boswall Green	29	0	10	0	76		0	0.3	0	208		0		
Mortonhall Park Green	29	0	10	0	76		0	0.3	0	208		0		
Goosander Street	64	24	22	5	55	64	79	0.4	0.3	0.1	159	209	553	0.2
Trinity Court	32	7	11	2	72	75	82	0.2	0.3	0.1	352	209	614	0.2
Baird Drive	96	0	33	9	53	75	0	0.3	0.1	209	494	0.3		
Silverknowes Road East	32	0	11	1	75	83	0	0.3	0	209	767	0.1		
Findlay Grove	32	0	11	0	75		0	0.3	0	209		0		
Ransome Gardens	99	10	34	2	69	52	82	0.1	0.3	0	669	210	824	0.1
Baberton Mains Way	70	0	24	0	62		0	0.3	0	211		0		
Saughtonhall Avenue	38	2	13	0	77	73		0.1	0.3	0	847	212		0

Ellangowan Terrace	38	0	13	2	73	82	0	0.3	0.1	212	654	0.2		
Greenbank Gardens	38	0	13	0	73		0	0.3	0	212		0		
Kirklands Park Street	41	12	14	4	67	72	80	0.3	0.3	0.1	239	213	485	0.3
Redbraes Grove	41	6	14	1	73	72	83	0.1	0.3	0	525	213	801	0.1
Bughtlin Gardens	41	0	14	5	72	79		0	0.3	0.1		213	427	0.4
Branders Place	41	0	14	2	72	82		0	0.3	0		213	678	0.1
House O'hill Road	41	0	14	2	72	82		0	0.3	0		213	678	0.1
Sandercombe Drive	41	0	14	0	72			0	0.3	0		213		0
Buckstone Lea	44	0	15	1	71	83		0	0.3	0		214	811	0.1
Palmer Road	47	0	16	1	70	83		0	0.3	0		215	820	0.1
Comely Bank	50	8	17	0	71	69		0.2	0.3	0	487	216		0
Parkgrove Terrace	150	14	51	0	65	35		0.1	0.3	0	710	216		0
Chesser Grove	50	0	17	0	69			0	0.3	0		216		0
Almond Green	53	0	18	2	68	82		0	0.3	0		217	736	0.1
North Hillhousefield	59	33	20	12	46	66	72	0.6	0.3	0.2	92	218	269	0.6
Drum Brae Park	59	0	20	6	66	78		0	0.3	0.1		218	472	0.3
Buckstone Terrace	65	0	22	1	64	83		0	0.3	0		219	852	0
Gogarloch Syke	201	0	68	3	18	81		0	0.3	0		220	857	0
Lochend Gardens	146	0	49	4	37	80		0	0.3	0		221	784	0.1
South Gray's Close	3	2	1	0	77	85		0.7	0.3	0	72	222		0
Appin Lane	18	11	6	0	68	80		0.6	0.3	0	82	222		0
Brackenridge View	18	9	6	43	70	80	41	0.5	0.3	2.4	106	222	23	7.2
East Court	18	7	6	0	72	80		0.4	0.3	0	149	222		0
Bingham Crescent	39	7	13	11	72	73	73	0.2	0.3	0.3	429	222	178	0.8
Inverleith Avenue	18	3	6	5	76	80	79	0.2	0.3	0.3	464	222	180	0.8
North Bughtlin Place	45	6	15	4	73	71	80	0.1	0.3	0.1	576	222	511	0.3
Chalmers Buildings	30	3	10	0	76	76		0.1	0.3	0	675	222		0
Hvyot Gardens	24	1	8	0	78	78		0	0.3	0	892	222		0
Henderson Terrace	39	1	13	0	78	73		0	0.3	0	947	222		0
Findlay Gardens	99	0	33	4	53	80		0	0.3	0		222	722	0.1
Burdiehouse Drive	87	0	29	5	57	79		0	0.3	0.1		222	635	0.2
Society Road	75	0	25	3	61	81		0	0.3	0		222	723	0.1
The Spinney	69	0	23	0	63			0	0.3	0		222		0
Sutherland Street	48	0	16	0	70			0	0.3	0		222		0
Firrhill Loan	45	0	15	3	71	81		0	0.3	0.1		222	596	0.2
Gilberstoun Wynd	42	0	14	0	72			0	0.3	0		222		0
Castlebrae Wynd	36	0	12	8	74	76		0	0.3	0.2		222	239	0.7
Heriot Place	36	0	12	0	74			0	0.3	0		222		0
Westgarth Avenue	33	0	11	1	75	83		0	0.3	0		222	772	0.1
Baberton Park	33	0	11	0	75			0	0.3	0		222		0
Moredunvale Green	30	0	10	5	76	79		0	0.3	0.2		222	320	0.5
Balfron Loan	30	0	10	1	76	83		0	0.3	0		222	752	0.1
Kingsknowe Drive	27	0	9	0	77			0	0.3	0		222		0
Lingerwood Lane	27	0	9	0	77			0	0.3	0		222		0
Whitelea Crescent	27	0	9	0	77			0	0.3	0		222		0
Parkgrove Street	24	0	8	3	78	81		0	0.3	0.1		222	419	0.4
Craigentinny Avenue North	24	0	8	1	78	83		0	0.3	0		222	712	0.1
Greenend Grove	24	0	8	0	78			0	0.3	0		222		0
Greenbank Row	21	0	7	0	79			0	0.3	0		222		0
Shaw's Terrace	18	0	6	7	80	77		0	0.3	0.4		222	123	1.2
Parkhead Street	18	0	6	2	80	82		0	0.3	0.1		222	448	0.3
Buckstone Gate	18	0	6	0	80			0	0.3	0		222		0
Considine Gardens	18	0	6	0	80			0	0.3	0		222		0
Double Hedges Road	18	0	6	0	80			0	0.3	0		222		0
Rosefield Street	18	0	6	0	80			0	0.3	0		222		0
Stewart Gardens	18	0	6	0	80			0	0.3	0		222		0
Wester Coates Avenue	18	0	6	0	80			0	0.3	0		222		0
Stenhouse Mill Lane	15	0	5	1	81	83		0	0.3	0.1		222	596	0.2
Carmel Road	15	0	5	0	81			0	0.3	0		222		0
Clayhills Grove	15	0	5	0	81			0	0.3	0		222		0

Cobden Road	15	0	5	0	81		0	0.3	0	222		0		
Egypt Mews	15	0	5	0	81		0	0.3	0	222		0		
Glenallan Loan	15	0	5	0	81		0	0.3	0	222		0		
Humbie Farm Road	12	0	4	2	82	82	0	0.3	0.2	222	320	0.5		
Pennywell Place	12	0	4	1	82	83	0	0.3	0.1	222	529	0.3		
Sidings Way	12	0	4	1	82	83	0	0.3	0.1	222	529	0.3		
Glebe Grove	12	0	4	0	82		0	0.3	0	222		0		
Margaret Rose Walk	12	0	4	0	82		0	0.3	0	222		0		
Niddrie Cottages	12	0	4	0	82		0	0.3	0	222		0		
Parkgrove Neuk	12	0	4	0	82		0	0.3	0	222		0		
Telford Gardens	12	0	4	0	82		0	0.3	0	222		0		
Ventnor Place	12	0	4	0	82		0	0.3	0	222		0		
Muirhouse Crescent	9	0	3	8	83	76	0	0.3	0.9	222	47	2.7		
Michaelmas Grove	9	0	3	1	83	83	0	0.3	0.1	222	448	0.3		
St Mark's Lane	9	0	3	1	83	83	0	0.3	0.1	222	448	0.3		
Blackburn Crag	9	0	3	0	83		0	0.3	0	222		0		
Corrigan Street	9	0	3	0	83		0	0.3	0	222		0		
Leadervale Terrace	9	0	3	0	83		0	0.3	0	222		0		
Willowbrae Gardens	9	0	3	0	83		0	0.3	0	222		0		
Broomhouse Market	6	0	2	4	84	80	0	0.3	0.7	222	66	2		
Baberton Mains View	6	0	2	1	84	83	0	0.3	0.2	222	320	0.5		
Afton Place	6	0	2	0	84		0	0.3	0	222		0		
Barnton Brae	6	0	2	0	84		0	0.3	0	222		0		
Braid Mount View	6	0	2	0	84		0	0.3	0	222		0		
Bramdean View	6	0	2	0	84		0	0.3	0	222		0		
Cherry Tree Grove	6	0	2	0	84		0	0.3	0	222		0		
Durham Place East	6	0	2	0	84		0	0.3	0	222		0		
Greenmantle Loan	6	0	2	0	84		0	0.3	0	222		0		
Lumsden Loan	6	0	2	0	84		0	0.3	0	222		0		
Macfie Loan	6	0	2	0	84		0	0.3	0	222		0		
Malachi Close	6	0	2	0	84		0	0.3	0	222		0		
Newmills Avenue	6	0	2	0	84		0	0.3	0	222		0		
Old Newmills Road	6	0	2	0	84		0	0.3	0	222		0		
Paisley Grove	6	0	2	0	84		0	0.3	0	222		0		
Peggy's Mill Road	6	0	2	0	84		0	0.3	0	222		0		
Priestfield Road North	6	0	2	0	84		0	0.3	0	222		0		
Sandford Gardens	6	0	2	0	84		0	0.3	0	222		0		
Talisman Place	6	0	2	0	84		0	0.3	0	222		0		
Abercorn Cottages	3	0	1	0	85		0	0.3	0	222		0		
Bramdean Grove	3	0	1	0	85		0	0.3	0	222		0		
Buckstone View	3	0	1	0	85		0	0.3	0	222		0		
Columba Avenue	3	0	1	0	85		0	0.3	0	222		0		
Juniper Gardens	3	0	1	0	85		0	0.3	0	222		0		
Timmins Court	3	0	1	0	85		0	0.3	0	222		0		
St Katharine's Crescent	136	0	45	3	41	81	0	0.3	0	223	816	0.1		
Stenhouse Gardens North	130	0	43	6	43	78	0	0.3	0	224	695	0.1		
Dolphin Road	106	0	35	1	51	83	0	0.3	0	225	903	0		
Granton Terrace	91	0	30	12	56	72	0	0.3	0.1	226	405	0.4		
Blinkbonny Road	85	0	28	4	58	80	0	0.3	0	227	688	0.1		
Woodfield Park	79	0	26	0	60		0	0.3	0	228		0		
Craigleith Hill Gardens	76	0	25	0	61		0	0.3	0	229		0		
Boswall Avenue	70	0	23	0	63		0	0.3	0	230		0		
Easter Drylaw Avenue	137	0	45	1	41	83	0	0.3	0	231	923	0		
Colinton Mains Road	314	0	103	7	4	77	0	0.3	0	232	813	0.1		
Sighthill Road	58	0	19	0	67		0	0.3	0	233		0		
Niddrie House Square	52	20	17	5	59	69	79	0.4	0.3	0.1	151	234	490	0.3
Broomhouse Park	52	18	17	52	61	69	32	0.3	0.3	1	183	234	42	3.1
Rannoch Grove	49	2	16	3	77	70	81	0	0.3	0.1	894	235	618	0.2
Ferry Gait Drive	92	5	30	5	74	56	79	0.1	0.3	0.1	842	236	645	0.2
Craigmount Hill	92	0	30	17	56	67		0	0.3	0.2	236	291	0.6	

Parkhead Terrace	46	0	15	0	71	0	0.3	0	236	0				
Newcraighall Road	43	10	14	15	69	72	69	0.2	0.3	0.3	326	237	145	1.1
East Kilngate Rigg	43	0	14	2	72	82	0	0.3	0	237	691	0.1		
Howden Hall Crescent	43	0	14	0	72	0	0.3	0	237	0				
St Clair Terrace	43	0	14	0	72	0	0.3	0	237	0				
William Black Place	43	0	14	0	72	0	0.3	0	237	0				
West Mill Bank	40	17	13	0	62	73	0.4	0.3	0	134	238	0		
Muir Wood Road	120	0	39	1	47	83	0	0.3	0	238	912	0		
Inverleith Gardens	80	0	26	5	60	79	0	0.3	0.1	238	614	0.2		
Merchiston Gardens	37	9	12	0	70	74	0.2	0.3	0	305	239	0		
Dalziel Place	71	3	23	2	76	63	82	0	0.3	0	889	240	780	0.1
Liddesdale Place	34	30	11	0	49	75	0.9	0.3	0	53	241	0		
Juniper Place	34	6	11	0	73	75	0.2	0.3	0	438	241	0		
Ryehill Terrace	34	0	11	1	75	83	0	0.3	0	241	775	0.1		
Cherry Tree Gardens	34	0	11	0	75	0	0.3	0	241	0				
South Lauder Road	31	0	10	1	76	83	0	0.3	0	242	758	0.1		
Stanley Road	31	0	10	1	76	83	0	0.3	0	242	758	0.1		
Glendinning Road	31	0	10	0	76	0	0.3	0	242	0				
Springfield Road	59	0	19	3	67	81	0	0.3	0.1	243	667	0.2		
Dreghorn Drive	87	4	28	16	75	58	68	0	0.3	0.2	873	244	293	0.6
Goosander Place	56	40	18	1	39	68	83	0.7	0.3	0	67	245	836	0.1
Seton Place	28	0	9	2	77	82	0	0.3	0.1	245	580	0.2		
Lochend Quadrant	28	0	9	1	77	83	0	0.3	0	245	743	0.1		
Parkhead Grove	28	0	9	1	77	83	0	0.3	0	245	743	0.1		
Fair-a-far	137	15	44	1	64	42	83	0.1	0.3	0	646	246	923	0
Priestfield Road	109	0	35	0	51	0	0.3	0	247	0				
Stevenson Road	50	0	16	3	70	81	0	0.3	0.1	248	623	0.2		
Redhall Place	50	0	16	2	70	82	0	0.3	0	248	723	0.1		
Brand Drive	50	0	16	1	70	83	0	0.3	0	248	826	0.1		
Redhall Gardens	50	0	16	0	70	0	0.3	0	248	0				
Crawford Green	25	0	8	0	78	0	0.3	0	248	0				
Gogarloch Bank	25	0	8	0	78	0	0.3	0	248	0				
Fleming Place	97	24	31	5	55	55	79	0.2	0.3	0.1	297	249	663	0.2
Blackie Road	47	12	15	5	67	71	79	0.3	0.3	0.1	291	250	459	0.3
Silverknowes Eastway	94	0	30	4	56	80	0	0.3	0	250	710	0.1		
Longstone Grove	94	0	30	1	56	83	0	0.3	0	250	890	0		
Gilmerton Dykes Street	47	0	15	7	71	77	0	0.3	0.1	250	357	0.5		
Little Street	22	12	7	0	67	79	0.5	0.3	0	94	251	0		
Greenlaw Rig	66	2	21	0	77	65	0	0.3	0	932	251	0		
Almondhill Road	44	0	14	4	72	80	0	0.3	0.1	251	502	0.3		
Blinkbonny Grove	22	0	7	0	79	0	0.3	0	251	0				
Craigleith Hill Loan	22	0	7	0	79	0	0.3	0	251	0				
East Kilngate Wynd	22	0	7	0	79	0	0.3	0	251	0				
Madeira Place	22	0	7	0	79	0	0.3	0	251	0				
Mortonhall Park Crescent	82	6	26	1	73	60	83	0.1	0.3	0	783	252	878	0
Southhouse Broadway	123	0	39	8	47	76	0	0.3	0.1	252	603	0.2		
Orchard Road	82	0	26	0	60	0	0.3	0	252	0				
Redford Drive	41	0	13	0	73	0	0.3	0	252	0				
Glenalmond Place	60	27	19	1	52	67	83	0.5	0.3	0	120	253	843	0.1
Maplewood Park	60	8	19	2	71	67	82	0.1	0.3	0	576	253	752	0.1
Muirhouse Drive	120	11	38	21	68	48	63	0.1	0.3	0.2	718	253	307	0.6
Whitson Way	60	0	19	4	67	80	0	0.3	0.1	253	596	0.2		
Hope Lane	38	5	12	5	74	74	79	0.1	0.3	0.1	582	254	406	0.4
Duddingston Loan	19	0	6	0	80	0	0.3	0	254	0				
Frogston Gardens	19	0	6	0	80	0	0.3	0	254	0				
Mary's Place	19	0	6	0	80	0	0.3	0	254	0				
North Gyle Park	19	0	6	0	80	0	0.3	0	254	0				
Parkgrove Place	19	0	6	0	80	0	0.3	0	254	0				
Ferniehill Road	92	0	29	20	57	64	0	0.3	0.2	255	245	0.7		
Moredun Park Road	127	0	40	20	46	64	0	0.3	0.2	256	337	0.5		

Sailmaker Road	108	42	34	1	37	52	83	0.4	0.3	0	149	257	905	0
King Street	35	10	11	1	69	75	83	0.3	0.3	0	249	258	779	0.1
Laverockbank Avenue	35	1	11	1	78	75	83	0	0.3	0	938	258	779	0.1
Sighthill Park	70	0	22	8		64	76	0	0.3	0.1		258	441	0.4
Oxgangs Loan	35	0	11	2		75	82	0	0.3	0.1		258	636	0.2
Belford Avenue	35	0	11	0		75		0	0.3	0		258		0
Parkgrove Gardens	35	0	11	0		75		0	0.3	0		258		0
West Pilton Drive	121	0	38	28		48	56	0	0.3	0.2		259	225	0.7
Winton Terrace	51	0	16	0		70		0	0.3	0		260		0
Leslie Place	166	6	52	23	73	34	61	0	0.3	0.1	911	261	381	0.4
Kingsknowe Place	131	28	41	18	51	45	66	0.2	0.3	0.1	357	262	386	0.4
Coates Crescent	16	2	5	0	77	81		0.1	0.3	0	601	263		0
Buckstone Crescent	96	0	30	0		56		0	0.3	0		263		0
Echline Park	48	0	15	2		71	82	0	0.3	0		263	712	0.1
Pilton Crescent	48	0	15	2		71	82	0	0.3	0		263	712	0.1
Marionville Drive	48	0	15	1		71	83	0	0.3	0		263	822	0.1
Boswall Crescent	32	0	10	0		76		0	0.3	0		263		0
Broomhouse Loan	32	0	10	0		76		0	0.3	0		263		0
Cammo Walk	16	0	5	28		81	56	0	0.3	1.8		263	28	5.6
Cramond Village	16	0	5	5		81	79	0	0.3	0.3		263	160	1
Milton Road	16	0	5	3		81	81	0	0.3	0.2		263	287	0.6
Westburn Avenue	16	0	5	3		81	81	0	0.3	0.2		263	287	0.6
Mortonhall Park Way	16	0	5	1		81	83	0	0.3	0.1		263	614	0.2
Pilrig Cottages	16	0	5	1		81	83	0	0.3	0.1		263	614	0.2
West Savile Road	16	0	5	1		81	83	0	0.3	0.1		263	614	0.2
Carnethy Avenue	16	0	5	0		81		0	0.3	0		263		0
Caroline Gardens	16	0	5	0		81		0	0.3	0		263		0
Downie Terrace	16	0	5	0		81		0	0.3	0		263		0
Grant Avenue	16	0	5	0		81		0	0.3	0		263		0
Mayfield Place	16	0	5	0		81		0	0.3	0		263		0
Thomson Grove	16	0	5	0		81		0	0.3	0		263		0
Learmonth Crescent	90	7	28	6	72	58	78	0.1	0.3	0.1	763	264	596	0.2
Eltringham Terrace	45	0	14	1		72	83	0	0.3	0		264	814	0.1
Wester Drylaw Place	209	6	65	32	73	21	52	0	0.3	0.2	937	265	345	0.5
Ferry Road Avenue	190	8	59	32	71	27	52	0	0.3	0.2	890	266	318	0.5
Hazelwood Grove	58	0	18	2		68	82	0	0.3	0		267	748	0.1
Kirk Loan	29	0	9	3		77	81	0	0.3	0.1		267	466	0.3
Silverknowes Midway	29	0	9	0		77		0	0.3	0		267		0
Carrick Knowe Drive	158	0	49	2		37	82	0	0.3	0		268	875	0
Broomfield Crescent	200	0	62	3		24	81	0	0.3	0		269	856	0
Northfield Avenue	71	0	22	2		64	82	0	0.3	0		270	780	0.1
Moreland View	42	10	13	1	69	73	83	0.2	0.3	0	317	271	806	0.1
Maidencraig Court	42	9	13	2	70	73	82	0.2	0.3	0	356	271	683	0.2
Oxgangs Brae	42	4	13	6	75	73	78	0.1	0.3	0.1	699	271	373	0.5
Moredunvale Loan	42	0	13	1		73	83	0	0.3	0		271	806	0.1
Restalrig Terrace	42	0	13	1		73	83	0	0.3	0		271	806	0.1
Connaught Place	97	6	30	4	73	56	80	0.1	0.3	0	818	272	715	0.1
Hosie Rigg	55	0	17	4		69	80	0	0.3	0.1		273	574	0.2
Moredun Dykes Road	55	0	17	0		69		0	0.3	0		273		0
St Alban's Road	178	17	55	1	62	31	83	0.1	0.3	0	698	274	935	0
Loganlea Avenue	81	0	25	15		61	69	0	0.3	0.2		275	290	0.6
Buckstone Loan	81	0	25	0		61		0	0.3	0		275		0
Belmont Road	94	0	29	0		57		0	0.3	0		276		0
Shrub Mount	13	5	4	0	74	82		0.4	0.3	0	151	277		0
Academy Park	91	15	28	8	64	58	76	0.2	0.3	0.1	468	277	514	0.3
Electra Place	26	3	8	0	76	78		0.1	0.3	0	630	277		0
Trinity Mains	13	1	4	0	78	82		0.1	0.3	0	767	277		0
Muirhouse Place East	65	0	20	8		66	76	0	0.3	0.1		277	423	0.4
Ravenscroft Place	39	0	12	0		74		0	0.3	0		277		0
Crewe Road South	26	0	8	4		78	80	0	0.3	0.2		277	344	0.5

St Katharine's Loan	26	0	8	1	78	83	0	0.3	0	277	731	0.1		
Clufflat Brae	26	0	8	0	78		0	0.3	0	277		0		
Cornwallis Place	26	0	8	0	78		0	0.3	0	277		0		
Bangholm Park	13	0	4	2	82	82	0	0.3	0.2	277	344	0.5		
Redhall Bank Road	13	0	4	2	82	82	0	0.3	0.2	277	344	0.5		
Captain's Row	13	0	4	1	82	83	0	0.3	0.1	277	557	0.3		
Hunter Square	13	0	4	1	82	83	0	0.3	0.1	277	557	0.3		
Duddingston Gardens South	13	0	4	0	82		0	0.3	0	277		0		
Glebe Gardens	13	0	4	0	82		0	0.3	0	277		0		
Polwarth Park	13	0	4	0	82		0	0.3	0	277		0		
Swanston Muir	101	0	31	1	55	83	0	0.3	0	278	898	0		
Hollybank Terrace	62	0	19	0	67		0	0.3	0	279		0		
Balgreen Avenue	49	0	15	1	71	83	0	0.3	0	280	823	0.1		
Wishaw Terrace	36	12	11	4	67	75	80	0.3	0.3	0.1	196	281	448	0.4
Hopefield Terrace	36	11	11	11	68	75	73	0.3	0.3	0.3	222	281	167	1
Kirk Street	144	22	44	20	57	42	64	0.2	0.3	0.1	501	281	380	0.5
Corbieshot	72	0	22	0	64			0	0.3	0	281		0	
Oxgangs House	36	0	11	14	75	70		0	0.3	0.4	281	123	1.3	
Craigmount Grove North	36	0	11	0	75			0	0.3	0	281		0	
Laverockbank Road	36	0	11	0	75			0	0.3	0	281		0	
Littlejohn Avenue	36	0	11	0	75			0	0.3	0	281		0	
Bangor Road	59	19	18	55	60	68	29	0.3	0.3	0.9	203	282	43	3.1
Firrhill Crescent	105	3	32	5	76	54	79	0	0.3	0	938	283	683	0.2
Harlaw Road	105	0	32	17		54	67	0	0.3	0.2		283	327	0.5
Gilmerton Dykes Road	197	28	60	10	51	26	74	0.1	0.3	0.1	537	284	668	0.2
Gilmour Street	23	8	7	0	71	79		0.3	0.3	0	182	285		0
Gorgie Park Close	69	20	21	6	59	65	78	0.3	0.3	0.1	243	285	515	0.3
Royston Mains Street	69	6	21	19	73	65	65	0.1	0.3	0.3	732	285	185	0.9
Forrester Park Drive	92	0	28	13		58	71	0	0.3	0.1		285	376	0.5
Dreghorn Place	69	0	21	6		65	78	0	0.3	0.1		285	515	0.3
East Farm Of Gilmerton	69	0	21	1		65	83	0	0.3	0		285	863	0
Hillpark Brae	46	0	14	0		72		0	0.3	0		285		0
Kirkhill Road	46	0	14	0		72		0	0.3	0		285		0
Buckstone Wynd	23	0	7	0		79		0	0.3	0		285		0
Rankin Road	23	0	7	0		79		0	0.3	0		285		0
Cumnor Crescent	56	2	17	3	77	69	81	0	0.3	0.1	912	286	650	0.2
Burdiehouse Avenue	56	0	17	1		69	83	0	0.3	0		286	836	0.1
Waterfield Road	56	0	17	0		69		0	0.3	0		286		0
Beaverhall Road	33	16	10	6	63	76	78	0.5	0.3	0.2	110	287	298	0.6
Windsor Place	99	13	30	17	66	56	67	0.1	0.3	0.2	583	287	313	0.6
Granton Mill Crescent	33	0	10	3		76	81	0	0.3	0.1		287	502	0.3
Meadowfield Avenue	33	0	10	0		76		0	0.3	0		287		0
Hillside Street	119	12	36	12	67	50	72	0.1	0.3	0.1	671	288	476	0.3
Colinton Mains Drive	172	19	52	4	60	34	80	0.1	0.3	0	644	289	809	0.1
Pirniefield Bank	129	4	39	18	75	47	66	0	0.3	0.1	929	289	378	0.5
Parkgrove Crescent	86	1	26	3	78	60	81	0	0.3	0	984	289	747	0.1
Braid Crescent	43	0	13	0		73		0	0.3	0		289		0
Saughton Mains Gardens	126	0	38	5		48	79	0	0.3	0		290	725	0.1
Muirhouse Bank	73	5	22	2	74	64	82	0.1	0.3	0	796	291	784	0.1
Lindsay Street	10	15	3	12	64	83	72	1.5	0.3	1.2	27	292	36	4
Victoria Park Neuk	10	6	3	1	73	83	83	0.6	0.3	0.1	84	292	477	0.3
Alexander Drive	20	6	6	17	73	80	67	0.3	0.3	0.9	228	292	50	2.8
Hope Park Terrace	20	6	6	2	73	80	82	0.3	0.3	0.1	228	292	477	0.3
Peacock Court	10	3	3	1	76	83	83	0.3	0.3	0.1	228	292	477	0.3
Clockmill Lane	20	5	6	5	74	80	79	0.3	0.3	0.3	295	292	211	0.8
Lady Nairne Place	50	7	15	22	72	71	62	0.1	0.3	0.4	548	292	109	1.5
Brunswick Terrace	30	2	9	0	77	77		0.1	0.3	0	801	292		0
Bonnington Grove	40	2	12	0	77	74		0.1	0.3	0	858	292		0
Greenbank Terrace	30	1	9	3	78	77	81	0	0.3	0.1	923	292	477	0.3
Stenhouse Avenue West	220	4	66	41	75	20	43	0	0.3	0.2	969	292	289	0.6

Orchard Brae Gardens	120	0	36	7	50	77	0	0.3	0.1	292	629	0.2		
Provost Milne Grove	110	0	33	1	53	83	0	0.3	0	292	906	0		
Traquair Park West	80	0	24	1	62	83	0	0.3	0	292	876	0		
Wisp Green	70	0	21	1	65	83	0	0.3	0	292	864	0		
Mountcastle Loan	50	0	15	1	71	83	0	0.3	0	292	826	0.1		
Ferry Road Grove	40	0	12	9	74	75	0	0.3	0.2	292	235	0.8		
Hutchison Loan	40	0	12	2	74	82	0	0.3	0.1	292	672	0.2		
Baberton Mains Wynd	40	0	12	0	74		0	0.3	0	292		0		
Redgauntlet Terrace	40	0	12	0	74		0	0.3	0	292		0		
Clerwood View	30	0	9	1	77	83	0	0.3	0	292	752	0.1		
Palmer Place	30	0	9	1	77	83	0	0.3	0	292	752	0.1		
Carrick Knowe Parkway	30	0	9	0	77		0	0.3	0	292		0		
Baberton Mains Hill	20	0	6	2	80	82	0	0.3	0.1	292	477	0.3		
West Cherrybank	20	0	6	1	80	83	0	0.3	0.1	292	672	0.2		
Relugas Gardens	20	0	6	0	80		0	0.3	0	292		0		
Sciennes Gardens	20	0	6	0	80		0	0.3	0	292		0		
Burnhead Path East	10	0	3	5	83	79	0	0.3	0.5	292	95	1.7		
Dovecot Grove	10	0	3	1	83	83	0	0.3	0.1	292	477	0.3		
Craighleith Hill Grove	10	0	3	0	83		0	0.3	0	292		0		
Cullet Walk	10	0	3	0	83		0	0.3	0	292		0		
Glendinning Place	10	0	3	0	83		0	0.3	0	292		0		
Mclaren Terrace	10	0	3	0	83		0	0.3	0	292		0		
Roseville Gardens	10	0	3	0	83		0	0.3	0	292		0		
Scotstoun Green	10	0	3	0	83		0	0.3	0	292		0		
Spence Street	10	0	3	0	83		0	0.3	0	292		0		
Thorburn Grove	10	0	3	0	83		0	0.3	0	292		0		
West Fairbrae Crescent	57	0	17	2	69	82	0	0.3	0	293	746	0.1		
Kaimes Road	57	0	17	1	69	83	0	0.3	0	293	838	0.1		
Ladysmith Road	57	0	17	0	69		0	0.3	0	293		0		
Todshaugh Gardens	57	0	17	0	69		0	0.3	0	293		0		
Foxglove Close	47	14	14	2	65	72	82	0.3	0.3	0	232	294	710	0.1
Carlowrie Avenue	47	0	14	3	72	81		0	0.3	0.1		294	609	0.2
Cleekim Road	47	0	14	1	72	83		0	0.3	0		294	820	0.1
Granton Mill Park	47	0	14	0	72			0	0.3	0		294		0
Vexhim Park	148	0	44	2	42	82		0	0.3	0		295	870	0
Stenhouse Place East	64	0	19	2	67	82		0	0.3	0		296	767	0.1
Hawkhill Avenue	54	24	16	17	55	70	67	0.4	0.3	0.3	122	297	159	1.1
Cramond Road South	27	11	8	13	68	78	71	0.4	0.3	0.5	142	297	99	1.6
Church Hill	54	13	16	0	66	70		0.2	0.3	0	310	297		0
Redhall Crescent	108	0	32	1	54	83		0	0.3	0		297	905	0
Balmwell Avenue	54	0	16	0	70			0	0.3	0		297		0
Sighthill Crescent	54	0	16	0	70			0	0.3	0		297		0
East Hermitage Place	27	0	8	7	78	77		0	0.3	0.3		297	205	0.9
Stuart Wynd	27	0	8	1	78	83		0	0.3	0		297	740	0.1
Calder Drive	152	13	45	29	66	41	55	0.1	0.3	0.2	737	298	283	0.6
Royston Terrace	71	2	21	41	77	65	43	0	0.3	0.6	939	299	79	2
Fauldburn	176	0	52	2	34	82		0	0.3	0		300	885	0
Oxgangs Park	88	0	26	4	60	80		0	0.3	0		300	697	0.2
St Clair Avenue	61	11	18	9	68	68	75	0.2	0.3	0.1	426	301	362	0.5
Spey Street	17	12	5	4	67	81	80	0.7	0.3	0.2	69	302	222	0.8
Springfield Lane	17	6	5	2	73	81	82	0.4	0.3	0.1	176	302	435	0.4
Drum Brae Terrace	68	11	20	15	68	66	69	0.2	0.3	0.2	480	302	241	0.8
New Belfield	17	2	5	0	77	81		0.1	0.3	0	626	302		0
Rose Lane	17	2	5	0	77	81		0.1	0.3	0	626	302		0
Hartington Gardens	17	1	5	4	78	81	80	0.1	0.3	0.2	828	302	222	0.8
Forth View Crescent	119	0	35	1	51	83		0	0.3	0		302	911	0
East Restalrig Terrace	68	0	20	0	66			0	0.3	0		302		0
Pirniefeld Gardens	34	0	10	0	76			0	0.3	0		302		0
Greenlaw Hedge	17	0	5	2	81	82		0	0.3	0.1		302	435	0.4
Bangholm Avenue	17	0	5	0	81			0	0.3	0		302		0

Candlemaker's Crescent	17	0	5	0	81	0	0.3	0	302	0				
Craigmount Bank West	17	0	5	0	81	0	0.3	0	302	0				
Netherbank View	17	0	5	0	81	0	0.3	0	302	0				
Saughton Road North	109	1	32	7	78	54	77	0	0.3	0.1	990	303	606	0.2
Claverhouse Drive	133	0	39	18	47	66	0	0.3	0.1	304	390	0.5		
Moubray Grove	133	0	39	1	47	83	0	0.3	0	304	919	0		
Spring Gardens	116	16	34	0	63	52	0.1	0.3	0	559	305	0		
Sighthill Terrace	58	0	17	3	69	81	0	0.3	0.1	305	660	0.2		
Mountcastle Gardens	58	0	17	0	69	0	0.3	0	305	0				
Morningside Gardens	41	9	12	1	70	74	83	0.2	0.3	0	351	306	801	0.1
Stevenson Avenue	82	0	24	1	62	83	0	0.3	0	306	878	0		
Southhouse Walk	24	10	7	0	69	79	0.4	0.3	0	139	307	0		
Broomhouse Gardens West	24	6	7	9	73	79	75	0.3	0.3	0.4	295	307	129	1.3
Mossgiel Walk	24	3	7	0	76	79	0.1	0.3	0	601	307	0		
Rosevale Place	24	1	7	0	78	79	0	0.3	0	892	307	0		
Crewe Grove	24	0	7	0	79	0	0.3	0	307	0				
Ferniehill Avenue	24	0	7	0	79	0	0.3	0	307	0				
West Fairbrae Drive	24	0	7	0	79	0	0.3	0	307	0				
Tyler's Acre Avenue	55	0	16	1	70	83	0	0.3	0	308	835	0.1		
Meggetland Terrace	55	0	16	0	70	0	0.3	0	308	0				
Ainslie Place	62	0	18	1	68	83	0	0.3	0	309	845	0.1		
Hillpark Crescent	31	0	9	0	77	0	0.3	0	309	0				
Howden Hall Park	31	0	9	0	77	0	0.3	0	309	0				
Bedford Court	38	9	11	1	70	75	83	0.2	0.3	0	319	310	789	0.1
Gilmerton Dykes Drive	204	0	59	6	27	78	0	0.3	0	311	775	0.1		
Craigmount Bank	45	0	13	1	73	83	0	0.3	0	312	814	0.1		
Kilngate Brae	45	0	13	0	73	0	0.3	0	312	0				
Firrhill Park	104	31	30	0	48	56	0.3	0.3	0	231	313	0		
Colinton Mains Place	52	0	15	1	71	83	0	0.3	0	313	830	0.1		
Longstone Gardens	52	0	15	1	71	83	0	0.3	0	313	830	0.1		
Pilton Park	52	0	15	1	71	83	0	0.3	0	313	830	0.1		
Stenhouse Street West	177	39	51	49	40	35	35	0.2	0.3	0.3	349	314	182	1
Terrars Croft	59	7	17	4	72	69	80	0.1	0.3	0.1	621	314	592	0.2
Argyle Park Terrace	59	7	17	0	72	69	0.1	0.3	0	621	314	0		
Marchbank Drive	59	0	17	0	69	0	0.3	0	314	0				
West Montgomery Place	66	7	19	7	72	67	77	0.1	0.3	0.1	655	315	460	0.4
The Glebe	115	0	33	3	53	81	0	0.3	0	316	792	0.1		
Hay Place	7	4	2	0	75	84	0.6	0.3	0	90	317	0		
Stenhouse Grove	28	7	8	1	72	78	83	0.3	0.3	0	295	317	743	0.1
Dudley Avenue South	56	11	16	5	68	70	79	0.2	0.3	0.1	390	317	509	0.3
Duart Crescent	28	5	8	0	74	78	0.2	0.3	0	434	317	0		
Milton Terrace	14	2	4	0	77	82	0.1	0.3	0	536	317	0		
Moredun Park Street	63	8	18	4	71	68	80	0.1	0.3	0.1	597	317	611	0.2
Muirhouse Avenue	49	6	14	10	73	72	74	0.1	0.3	0.2	608	317	267	0.7
Hoseason Gardens	105	10	30	20	69	56	64	0.1	0.3	0.2	699	317	284	0.7
Bingham Drive	63	5	18	9	74	68	75	0.1	0.3	0.1	755	317	373	0.5
West Pilton Place	70	5	20	5	74	66	79	0.1	0.3	0.1	788	317	580	0.3
St John's Road	168	5	48	45	74	38	39	0	0.3	0.3	933	317	193	0.9
Ivy Terrace	42	1	12	0	78	74	0	0.3	0	951	317	0		
Lochend Drive	126	0	36	25	50	59	0	0.3	0.2	317	272	0.7		
Willowbrae Avenue	77	0	22	0	64	0	0.3	0	317	0				
Clerwood Gardens	56	0	16	0	70	0	0.3	0	317	0				
Salvesen Crescent	56	0	16	0	70	0	0.3	0	317	0				
Brunstane Crescent	49	0	14	1	72	83	0	0.3	0	317	823	0.1		
Newmills Crescent	42	0	12	0	74	0	0.3	0	317	0				
Woodhall Avenue	42	0	12	0	74	0	0.3	0	317	0				
Alderbank Terrace	35	0	10	1	76	83	0	0.3	0	317	779	0.1		
Craighleith Drive	35	0	10	1	76	83	0	0.3	0	317	779	0.1		
Buckstone Dell	35	0	10	0	76	0	0.3	0	317	0				
Stewart Avenue	35	0	10	0	76	0	0.3	0	317	0				

Alnwickhill Terrace	28	0	8	0	78	0	0.3	0	317	0				
Davidson Road	28	0	8	0	78	0	0.3	0	317	0				
Humbie Road	28	0	8	0	78	0	0.3	0	317	0				
Sighthill Rise	28	0	8	0	78	0	0.3	0	317	0				
Colinton Mains Gardens	21	0	6	0	80	0	0.3	0	317	0				
Lovedale Crescent	21	0	6	0	80	0	0.3	0	317	0				
Deanpark Square	14	0	4	3	82	81	0	0.3	0.2	317	249	0.8		
Craighouse Road	14	0	4	1	82	83	0	0.3	0.1	317	580	0.3		
Hawthorn Place	14	0	4	1	82	83	0	0.3	0.1	317	580	0.3		
Bangholm Road	14	0	4	0	82	0	0.3	0	317	0				
Elliot Place	14	0	4	0	82	0	0.3	0	317	0				
Fraser Grove	14	0	4	0	82	0	0.3	0	317	0				
Groathill Road South	14	0	4	0	82	0	0.3	0	317	0				
Loch Road	14	0	4	0	82	0	0.3	0	317	0				
Logie Green Loan	14	0	4	0	82	0	0.3	0	317	0				
Mortonhall Park Drive	14	0	4	0	82	0	0.3	0	317	0				
Mortonhall Park Terrace	14	0	4	0	82	0	0.3	0	317	0				
South Parrotshot	7	0	2	4	84	80	0	0.3	0.6	317	81	2		
Braid Mount Crest	7	0	2	0	84	0	0.3	0	317	0				
Brighouse Park Court	7	0	2	0	84	0	0.3	0	317	0				
Eastfield Gardens	7	0	2	0	84	0	0.3	0	317	0				
Hallcroft Neuk	7	0	2	0	84	0	0.3	0	317	0				
Harlaw Gait	7	0	2	0	84	0	0.3	0	317	0				
Inveralmond Gardens	7	0	2	0	84	0	0.3	0	317	0				
Napier Loan	7	0	2	0	84	0	0.3	0	317	0				
Newkirkgate	7	0	2	0	84	0	0.3	0	317	0				
Pembroke Place	7	0	2	0	84	0	0.3	0	317	0				
Upper Dean Terrace	7	0	2	0	84	0	0.3	0	317	0				
Westfield	7	0	2	0	84	0	0.3	0	317	0				
Jameson Place	116	21	33	9	58	53	75	0.2	0.3	0.1	425	318	554	0.3
Clermiston Road	102	2	29	22	77	57	62	0	0.3	0.2	964	319	248	0.8
Harewood Road	81	10	23	8	69	63	76	0.1	0.3	0.1	605	320	480	0.3
North Gyle Loan	127	6	36	2	73	50	82	0	0.3	0	866	321	848	0.1
Easter Warriston	166	2	47	8	77	39	76	0	0.3	0	982	322	681	0.2
Matthew Street	53	10	15	6	69	71	78	0.2	0.3	0.1	413	323	443	0.4
Relugas Road	106	0	30	0	56	0	0.3	0	323	0				
Oxgangs Farm Grove	53	0	15	7	71	77	0	0.3	0.1	323	403	0.5		
Craighall Crescent	117	13	33	6	66	53	78	0.1	0.3	0.1	643	324	664	0.2
Dreghorn Gardens	78	0	22	5	64	79	0	0.3	0.1	324	607	0.2		
Cherry Tree Park	39	0	11	0	75	0	0.3	0	324	0				
Greenend Gardens	96	0	27	1	59	83	0	0.3	0	325	892	0		
Clearburn Crescent	64	0	18	5	68	79	0	0.3	0.1	325	553	0.3		
Buckstone Howe	32	0	9	3	77	81	0	0.3	0.1	325	494	0.3		
Carfrae Road	32	0	9	0	77	0	0.3	0	325	0				
Howden Hall Gardens	32	0	9	0	77	0	0.3	0	325	0				
Pilton Drive	89	7	25	8	72	61	76	0.1	0.3	0.1	758	326	505	0.3
Bonaly Wester	89	0	25	0	61	61	0	0.3	0	326	0			
Rosevale Terrace	57	10	16	9	69	70	75	0.2	0.3	0.2	441	327	336	0.6
Trafalgar Lane	107	9	30	28	70	56	56	0.1	0.3	0.3	743	328	200	0.9
Caiystane Gardens	107	0	30	4	56	80	0	0.3	0	328	739	0.1		
Robb's Loan	25	30	7	0	49	79	0	1.2	0.3	0	37	329	0	
Broomhouse Walk	50	4	14	9	75	72	75	0.1	0.3	0.2	754	329	300	0.6
Lilyhill Terrace	50	2	14	2	77	72	82	0	0.3	0	897	329	723	0.1
The Murrays Brae	200	0	56	0	30	0	0.3	0	329	0				
Mcdonald Place	50	0	14	2	72	82	0	0.3	0	329	723	0.1		
West Werberside	50	0	14	1	72	83	0	0.3	0	329	826	0.1		
Combe Cruik	25	0	7	2	79	82	0	0.3	0.1	329	541	0.3		
Cleikiminfield	25	0	7	0	79	0	0.3	0	329	0				
Easter Currie Crescent	25	0	7	0	79	0	0.3	0	329	0				
Foulis Crescent	25	0	7	0	79	0	0.3	0	329	0				

Hopper Gardens	25	0	7	0	79		0	0.3	0	329		0		
Tryst Park	118	0	33	1	53	83	0	0.3	0	330	910	0		
Granton Place	111	0	31	3	55	81	0	0.3	0	331	786	0.1		
Sommerville Gardens	111	0	31	0	55		0	0.3	0	331		0		
Groathill Road North	104	0	29	3	57	81	0	0.3	0	332	777	0.1		
Assembly Street	61	36	17	11	43	69	73	0.6	0.3	0.2	87	333	299	0.6
Albion Terrace	79	10	22	4	69	64	80	0.1	0.3	0.1	599	334	669	0.2
Mid Steil	79	2	22	3	77	64	81	0	0.3	0	948	334	735	0.1
Casselbank Street	18	12	5	5	67	81	79	0.7	0.3	0.3	72	335	180	1
Millerfield Place	18	1	5	0	78	81		0.1	0.3	0	838	335		0
Gilmerton Dykes Avenue	126	0	35	2	51	82		0	0.3	0	335	847		0.1
Niddrie Marischal Grove	90	0	25	6	61	78		0	0.3	0.1	335	596		0.2
Bryce Road	54	0	15	0	71			0	0.3	0	335			0
Dundas Place	54	0	15	0	71			0	0.3	0	335			0
Burndale Place	36	0	10	7	76	77		0	0.3	0.2	335	278		0.7
Burnbrae	36	0	10	0	76			0	0.3	0	335			0
Forrester Park Green	36	0	10	0	76			0	0.3	0	335			0
Hailes Grove	36	0	10	0	76			0	0.3	0	335			0
Lochend Square	36	0	10	0	76			0	0.3	0	335			0
Carmel Avenue	18	0	5	2	81	82		0	0.3	0.1	335	448		0.4
Buckstone Place	18	0	5	0	81			0	0.3	0	335			0
Cherry Tree Loan	18	0	5	0	81			0	0.3	0	335			0
Corbiehill Gardens	18	0	5	0	81			0	0.3	0	335			0
Dudgeon Place	18	0	5	0	81			0	0.3	0	335			0
Larchfield	18	0	5	0	81			0	0.3	0	335			0
Rankin Drive	184	0	51	7	35	77		0	0.3	0	336	734		0.1
Curriehill Castle Drive	130	0	36	0	50			0	0.3	0	337			0
Currievale Drive	177	0	49	1	37	83		0	0.3	0	338	934		0
Craigleith Hill Park	47	0	13	0	73			0	0.3	0	339			0
Queen Charlotte Street	76	17	21	2	62	65	82	0.2	0.3	0	347	340	789	0.1
Royal Terrace	76	0	21	0	65			0	0.3	0	340			0
Sandpiper Drive	116	52	32	17	28	54	67	0.4	0.3	0.1	121	341	366	0.5
Madeira Street	87	24	24	17	55	62	67	0.3	0.3	0.2	261	341	276	0.7
Grosvenor Street	29	5	8	1	74	78	83	0.2	0.3	0	452	341	748	0.1
Station View	29	0	8	0	78			0	0.3	0	341			0
Grierson Crescent	69	0	19	0	67			0	0.3	0	342			0
Hutchison Park	40	0	11	4	75	80		0	0.3	0.1	343	477		0.4
West Pilton Loan	40	0	11	1	75	83		0	0.3	0	343	798		0.1
Cramond Terrace	40	0	11	0	75			0	0.3	0	343			0
Moredun Park Drive	40	0	11	0	75			0	0.3	0	343			0
Saughton Grove	40	0	11	0	75			0	0.3	0	343			0
Gyle Park Gardens	146	0	40	0	46			0	0.3	0	344			0
Rathbone Place	11	5	3	0	74	83		0.5	0.3	0	118	345		0
Sharp Street	33	12	9	0	67	77		0.4	0.3	0	167	345		0
Duke Place	22	6	6	0	73	80		0.3	0.3	0	264	345		0
Pentland Drive	88	15	24	1	64	62	83	0.2	0.3	0	457	345	885	0
West Mains Road	44	7	12	0	72	74		0.2	0.3	0	489	345		0
Victor Park Terrace	77	3	21	3	76	65	81	0	0.3	0	901	345	729	0.1
Caiystane Terrace	66	0	18	0	68			0	0.3	0	345			0
Regent Place	44	0	12	4	74	80		0	0.3	0.1	345	502		0.3
Meadowspot	44	0	12	1	74	83		0	0.3	0	345	811		0.1
Alnwickhill Court	33	0	9	0	77			0	0.3	0	345			0
Hvyot Avenue	33	0	9	0	77			0	0.3	0	345			0
Riselaw Crescent	22	0	6	1	80	83		0	0.3	0	345	697		0.2
Cherry Tree Crescent	22	0	6	0	80			0	0.3	0	345			0
Granton Mains Brae	22	0	6	0	80			0	0.3	0	345			0
Logie Green Gardens	22	0	6	0	80			0	0.3	0	345			0
Thirlestane Lane	22	0	6	0	80			0	0.3	0	345			0
Standingstane Road	11	0	3	21	83	63		0	0.3	1.9	345	27		7
Bill Douglas Grove	11	0	3	0	83			0	0.3	0	345			0

Carrie Grove	11	0	3	0	83		0	0.3	0	345		0		
Devon Gardens	11	0	3	0	83		0	0.3	0	345		0		
Magdala Mews	11	0	3	0	83		0	0.3	0	345		0		
Maurice Place	11	0	3	0	83		0	0.3	0	345		0		
Threipmuir Gardens	11	0	3	0	83		0	0.3	0	345		0		
Gilmerton Dykes Crescent	202	0	55	4	31	80	0	0.3	0	346	828	0.1		
Lady Nairne Crescent	103	2	28	0	77	58	0	0.3	0	965	347	0		
Ardshiel Avenue	129	16	35	19	63	51	65	0.1	0.3	0.1	602	348	363	0.5
Craigleith View	59	0	16	0	70			0	0.3	0		349		0
Duddingston Road	107	7	29	1	72	57	83	0.1	0.3	0	807	350	904	0
Crewe Road North	262	28	71	22	51	16	62	0.1	0.3	0.1	652	351	527	0.3
Saxe-coburg Place	48	4	13	3	75	73	81	0.1	0.3	0.1	746	352	614	0.2
Manse Road	96	6	26	1	73	60	83	0.1	0.3	0	817	352	892	0
Bellfield Street	48	3	13	1	76	73	83	0.1	0.3	0	817	352	822	0.1
Broomhouse Terrace	48	2	13	32	77	73	52	0	0.3	0.7	892	352	66	2.5
Craiglockhart Road North	48	0	13	1	73	83		0	0.3	0		352	822	0.1
Thirlestane Road	218	26	59	77	53	27	15	0.1	0.3	0.4	618	353	141	1.3
Hermitage Park Lea	37	1	10	0	78	76		0	0.3	0	943	354		0
Hopetoun Road	37	0	10	1	76	83		0	0.3	0		354	786	0.1
Colinton Grove	37	0	10	0	76			0	0.3	0		354		0
Springfield Place	37	0	10	0	76			0	0.3	0		354		0
Wester Drylaw Drive	252	6	68	42	73	18	42	0	0.3	0.2	951	355	320	0.6
Bellevue Crescent	89	5	24	2	74	62	82	0.1	0.3	0	837	356	812	0.1
Barleyhill Terrace	26	7	7	0	72	79		0.3	0.3	0	270	357		0
Comiston View	52	0	14	0	72			0	0.3	0		357		0
Parkgrove Road	93	0	25	2	61	82		0	0.3	0		358	819	0.1
Craiglea Drive	160	4	43	2	75	43	82	0	0.3	0	949	359	876	0
Niddrie Marischal Road	67	0	18	2	68	82		0	0.3	0		360	774	0.1
Frogston Road West	41	0	11	3	75	81		0	0.3	0.1		361	571	0.3
Carfrae Gardens	41	0	11	0	75			0	0.3	0		361		0
Queen's Bay Crescent	56	13	15	0	66	71		0.2	0.3	0	327	362		0
Sandport Street	56	6	15	3	73	71	81	0.1	0.3	0.1	650	362	650	0.2
Ethel Terrace	56	3	15	0	76	71		0.1	0.3	0	844	362		0
Ormidale Terrace	56	0	15	1	71	83		0	0.3	0		362	836	0.1
Parkhead View	56	0	15	0	71			0	0.3	0		362		0
Caroline Terrace	142	0	38	1	48	83		0	0.3	0		363	927	0
Stenhouse Place West	71	0	19	3	67	81		0	0.3	0		363	711	0.2
Craigour Avenue	86	0	23	2	63	82		0	0.3	0		364	809	0.1
Prince Regent Street	206	36	55	21	43	31	63	0.2	0.3	0.1	443	365	471	0.4
Wolseley Crescent	15	1	4	1	78	82	83	0.1	0.3	0.1	801	366	596	0.3
Lennox Street Lane	15	1	4	0	78	82		0.1	0.3	0	801	366		0
Cramond Vale	60	3	16	0	76	70		0.1	0.3	0	858	366		0
Broomhall Crescent	135	0	36	2	50	82		0	0.3	0		366	858	0.1
Durham Terrace	75	0	20	0	66			0	0.3	0		366		0
Echline Gardens	60	0	16	0	70			0	0.3	0		366		0
Strathearn Place	45	0	12	1	74	83		0	0.3	0		366	814	0.1
Malachi Gait	45	0	12	0	74			0	0.3	0		366		0
Currievale Park Grove	30	0	8	1	78	83		0	0.3	0		366	752	0.1
Ashley Gardens	30	0	8	0	78			0	0.3	0		366		0
Ladehead	30	0	8	0	78			0	0.3	0		366		0
Mclaren Road	30	0	8	0	78			0	0.3	0		366		0
Bankhead Grove	15	0	4	0	82			0	0.3	0		366		0
Brosie Road	15	0	4	0	82			0	0.3	0		366		0
Forthview Terrace	15	0	4	0	82			0	0.3	0		366		0
Redhall View	15	0	4	0	82			0	0.3	0		366		0
Calton Road	79	45	21	8	34	65	76	0.6	0.3	0.1	91	367	475	0.4
Grosvenor Crescent	64	3	17	7	76	69	77	0	0.3	0.1	869	368	452	0.4
Ochiltree Gardens	64	0	17	4	69	80		0	0.3	0.1		368	614	0.2
Whitson Walk	64	0	17	1	69	83		0	0.3	0		368	850	0.1
Salvesen Gardens	64	0	17	0	69			0	0.3	0		368		0

Lennox Street	49	0	13	1	73	83	0	0.3	0	369	823	0.1		
Salamander Street	83	6	22	1	73	64	83	0.1	0.3	0	786	370	879	0
Coillesdene Loan	34	7	9	0	72	77		0.2	0.3	0	372	371		0
Sunbury Place	68	8	18	0	71	68		0.1	0.3	0	626	371		0
Haillesland Place	34	4	9	0	75	77		0.1	0.3	0	626	371		0
Crewe Crescent	136	0	36	1	50	83		0	0.3	0	371	922		0
Bramble Drive	34	0	9	0	77			0	0.3	0	371			0
Colinton Mains Loan	34	0	9	0	77			0	0.3	0	371			0
Riccarton Grove	34	0	9	0	77			0	0.3	0	371			0
Gracemount Drive	140	1	37	12	78	49	72	0	0.3	0.1	993	372	519	0.3
Birchwood View	106	35	28	1	44	58	83	0.3	0.3	0	198	373	903	0
Craigmillar Castle Road	106	0	28	24	58	60		0	0.3	0.2	373	233		0.9
Woodfield Avenue	125	0	33	0	53			0	0.3	0	374			0
Hillpark Avenue	72	0	19	1	67	83		0	0.3	0	375	867		0.1
Robertson Gait	91	12	24	9	67	62	75	0.1	0.3	0.1	580	376	478	0.4
Laichpark Road	110	0	29	1	57	83		0	0.3	0	377	906		0
Jane Street	19	3	5	37	76	81	47	0.2	0.3	1.9	494	378	26	7.4
Quayside Mills	19	3	5	1	76	81	83	0.2	0.3	0.1	494	378	654	0.2
Croall Place	19	2	5	0	77	81		0.1	0.3	0	658	378		0
Easter Dalry Road	95	4	25	0	75	61		0	0.3	0	890	378		0
Dalmeny Road	38	1	10	0	78	76		0	0.3	0	946	378		0
Hay Drive	76	0	20	2	66	82		0	0.3	0	378	789		0.1
Broomside Terrace	76	0	20	1	66	83		0	0.3	0	378	872		0.1
Hutchison Place	57	0	15	4	71	80		0	0.3	0.1	378	584		0.3
North Gyle Avenue	38	0	10	2	76	82		0	0.3	0.1	378	654		0.2
Camus Road West	19	0	5	0	81			0	0.3	0	378			0
Dundas Home Farm	19	0	5	0	81			0	0.3	0	378			0
Millbank	19	0	5	0	81			0	0.3	0	378			0
Riselaw Terrace	19	0	5	0	81			0	0.3	0	378			0
Easter Drylaw Place	156	0	41	7	45	77		0	0.3	0	379	701		0.2
Hazeldean Terrace	61	5	16	2	74	70	82	0.1	0.3	0	748	380	756	0.1
Bonnington Avenue	42	6	11	3	73	75	81	0.1	0.3	0.1	536	381	580	0.3
Craigmillar Castle Avenue	84	0	22	10	64	74		0	0.3	0.1	381	433		0.5
Springfield Lea	42	0	11	0	75			0	0.3	0	381			0
Silverknowes Gardens	107	0	28	0	58			0	0.3	0	382			0
Pentland Terrace	88	6	23	2	73	63	82	0.1	0.3	0	798	383	811	0.1
Robin Place	23	21	6	1	58	80	83	0.9	0.3	0	49	384	705	0.2
Hope Lane North	23	3	6	8	76	80	76	0.1	0.3	0.3	584	384	146	1.3
Deanhaugh Street	69	4	18	4	75	68	80	0.1	0.3	0.1	829	384	632	0.2
Mount Lodge Place	69	0	18	2	68	82		0	0.3	0	384	776		0.1
Craigcrook Avenue	69	0	18	0	68			0	0.3	0	384			0
Broomhouse Place North	46	0	12	4	74	80		0	0.3	0.1	384	515		0.3
Drum Brae Place	23	0	6	0	80			0	0.3	0	384			0
Edinburgh Road	23	0	6	0	80			0	0.3	0	384			0
Roseburn Avenue	23	0	6	0	80			0	0.3	0	384			0
Gracemount Avenue	119	0	31	1	55	83		0	0.3	0	385	911		0
Swan Spring Avenue	73	0	19	2	67	82		0	0.3	0	386	784		0.1
Fowler Terrace	150	6	39	27	73	47	57	0	0.3	0.2	897	387	300	0.7
Craigentenny Crescent	50	0	13	0	73			0	0.3	0	387			0
Clovenstone Gardens	227	40	59	33	39	27	51	0.2	0.3	0.1	439	388	369	0.6
Spylaw Road	77	13	20	0	66	66		0.2	0.3	0	461	389		0
Restalrig Circus	154	12	40	9	67	46	75	0.1	0.3	0.1	762	389	628	0.2
Barntongate Drive	77	0	20	0	66			0	0.3	0	389			0
Firrhill Drive	235	22	61	43	57	25	41	0.1	0.3	0.2	708	390	296	0.7
Sandpiper Road	81	16	21	2	63	65	82	0.2	0.3	0	385	391	799	0.1
Maitland Hog Lane	81	0	21	8	65	76		0	0.3	0.1	391	480		0.4
Rosebery Avenue	81	0	21	1	65	83		0	0.3	0	391	877		0
Craigroyston Grove	54	0	14	2	72	82		0	0.3	0	391	740		0.1
Trinity Grove	27	0	7	1	79	83		0	0.3	0	391	740		0.1
Craiglockhart Grove	27	0	7	0	79			0	0.3	0	391			0

Grierson Gardens	27	0	7	0	79		0	0.3	0	391		0		
House O'hill Crescent	27	0	7	0	79		0	0.3	0	391		0		
Mid Gogarloch Syke	27	0	7	0	79		0	0.3	0	391		0		
Drum Crescent	58	0	15	6	71	78	0	0.3	0.1	392	466	0.4		
Loaning Mills	31	11	8	0	68	78	0.4	0.3	0	173	393	0		
Moredun Park Grove	62	10	16	8	69	70	76	0.2	0.3	0.1	482	393	409	0.5
Falkland Gardens	31	0	8	1	78	83	0	0.3	0	393	758	0.1		
Elliot Park	31	0	8	0	78		0	0.3	0	393		0		
Kingsknowe Gardens	31	0	8	0	78		0	0.3	0	393		0		
Mountcastle Terrace	101	0	26	0	60		0	0.3	0	394		0		
Skerryvore Loan	35	0	9	0	77		0	0.3	0	395		0		
Rankin Avenue	74	0	19	4	67	80	0	0.3	0.1	396	646	0.2		
Dock Street	39	11	10	0	68	76	83	0.3	0.3	0	251	397	0	
Margaret Rose Drive	39	0	10	1	76	83	0	0.3	0	397	794	0.1		
Ryehill Gardens	39	0	10	0	76		0	0.3	0	397		0		
Stenhouse Crescent	160	0	41	2	45	82	0	0.3	0	398	876	0		
Bowes Place	43	6	11	1	73	75	83	0.1	0.3	0	551	399	809	0.1
Fishwives Causeway	90	25	23	13	54	63	71	0.3	0.3	0.1	258	400	371	0.6
Broomhouse Road	98	19	25	9	60	61	75	0.2	0.3	0.1	398	401	499	0.4
West Pilton Green	98	0	25	15	61	69	0	0.3	0.2	401	346	0.6		
Rothesay Place	51	3	13	2	76	73	82	0.1	0.3	0	828	402	728	0.2
Mountcastle Drive South	102	0	26	0	60		0	0.3	0	402		0		
Corbiehill Crescent	51	0	13	0	73		0	0.3	0	402		0		
Sandport Way	110	18	28	11	61	58	73	0.2	0.3	0.1	473	403	477	0.4
Maitland Road	55	0	14	1	72	83	0	0.3	0	403	835	0.1		
Ivanhoe Crescent	55	0	14	0	72		0	0.3	0	403		0		
Northfield Farm Avenue	169	3	43	7	76	43	77	0	0.3	0	970	404	713	0.2
New Mart Square	59	18	15	0	61	71	0	0.3	0.3	0	223	405	0	
The Quilts	59	9	15	28	70	71	56	0.2	0.3	0.5	504	405	101	1.9
South Trinity Road	59	2	15	3	77	71	81	0	0.3	0.1	921	405	667	0.2
Waterfront Avenue	122	0	31	12	55	72	0	0.3	0.1	406	482	0.4		
Marine Drive	63	21	16	28	58	70	56	0.3	0.3	0.4	196	407	108	1.8
Woodhall Road	126	2	32	1	77	54	83	0	0.3	0	976	407	915	0
Whitson Road	260	7	66	33	72	20	51	0	0.3	0.1	944	408	415	0.5
Charterhall Grove	67	5	17	1	74	69	83	0.1	0.3	0	777	409	857	0.1
Captain's Drive	209	0	53	15	33	69	0	0.3	0.1	410	578	0.3		
Southhouse Crescent	79	27	20	7	52	66	77	0.3	0.3	0.1	188	411	512	0.4
Gilberstoun	162	0	41	5	45	79	0	0.3	0	412	770	0.1		
Bavelaw Road	87	13	22	24	66	64	60	0.1	0.3	0.3	515	413	184	1.1
Tinto Place	103	33	26	4	46	60	80	0.3	0.3	0	205	414	730	0.2
Macdowall Road	107	10	27	0	69	59	0	0.1	0.3	0	709	415	0	
Coillesdene Avenue	119	10	30	3	69	56	81	0.1	0.3	0	744	416	797	0.1
Flaxmill Place	131	42	33	2	37	53	82	0.3	0.3	0	204	417	853	0.1
Peffermill Road	179	32	45	21	47	41	63	0.2	0.3	0.1	433	418	436	0.5
Queensferry Road	255	3	64	15	76	22	69	0	0.3	0.1	983	419	627	0.2
Geissler Drive	8	31	2	0	48	84	0	3.9	0.3	0	17	420	0	
Lynedoch Place Lane	4	6	1	0	73	85	0	1.5	0.3	0	27	420	0	
Duke Street Glebe	4	5	1	1	74	85	83	1.3	0.3	0.3	36	420	211	1
Moray Park Terrace	132	151	33	6	1	53	78	1.1	0.3	0	38	420	697	0.2
Willowbank Row	8	5	2	2	74	84	82	0.6	0.3	0.3	81	420	211	1
Ballantyne Place	36	16	9	1	63	77	83	0.4	0.3	0	122	420	782	0.1
Broughton Market	8	3	2	3	76	84	81	0.4	0.3	0.4	159	420	129	1.5
Hvyot Park	100	32	25	16	47	61	68	0.3	0.3	0.2	206	420	333	0.6
Ferrymuir	44	13	11	14	66	75	70	0.3	0.3	0.3	236	420	155	1.3
Oxgangs Farm Gardens	64	17	16	8	62	70	76	0.3	0.3	0.1	274	420	419	0.5
Kirkwood Place	8	2	2	1	77	84	83	0.3	0.3	0.1	295	420	419	0.5
Garvald Street	88	21	22	2	58	64	82	0.2	0.3	0	315	420	811	0.1
Brewery Close	28	6	7	0	73	79	0	0.2	0.3	0	356	420	0	
Kinghorn Place	28	6	7	0	73	79	0	0.2	0.3	0	356	420	0	
Saughton Mains Bank	52	9	13	4	70	73	80	0.2	0.3	0.1	449	420	557	0.3

Sloan Street	228	36	57	6	43	29	78	0.2	0.3	0	494	420	789	0.1
Brock View	40	6	10	2	73	76	82	0.2	0.3	0.1	513	420	672	0.2
Oxgangs Path East	8	1	2	0	78	84		0.1	0.3	0	601	420		0
Malta Green	12	1	3	0	78	83		0.1	0.3	0	746	420		0
Plewlands Terrace	44	3	11	1	76	75	83	0.1	0.3	0	798	420	811	0.1
Whitehorse Close	16	1	4	0	78	82		0.1	0.3	0	817	420		0
Learmonth Park	24	1	6	2	78	80	82	0	0.3	0.1	892	420	529	0.3
Craigleith Avenue South	36	1	9	1	78	77	83	0	0.3	0	940	420	782	0.1
South Gyle Road	160	0	40	2		46	82	0	0.3	0		420	876	0.1
Parkhead Loan	136	0	34	1		52	83	0	0.3	0		420	922	0
Stuart Park	88	0	22	7		64	77	0	0.3	0.1		420	542	0.3
Castleview Grove	60	0	15	0		71		0	0.3	0		420		0
Saughton Park	56	0	14	8		72	76	0	0.3	0.1		420	373	0.6
Nether Currie Road	48	0	12	0		74		0	0.3	0		420		0
Warriston Gardens	40	0	10	2		76	82	0	0.3	0.1		420	672	0.2
Swanston View	40	0	10	1		76	83	0	0.3	0		420	798	0.1
Park Road	40	0	10	0		76		0	0.3	0		420		0
Reid Terrace	40	0	10	0		76		0	0.3	0		420		0
Stenhouse Terrace	40	0	10	0		76		0	0.3	0		420		0
Woodhall Bank	40	0	10	0		76		0	0.3	0		420		0
Cadogan Road	36	0	9	0		77		0	0.3	0		420		0
Oakwood Court	36	0	9	0		77		0	0.3	0		420		0
Almondside	32	0	8	0		78		0	0.3	0		420		0
Bell Place	32	0	8	0		78		0	0.3	0		420		0
Broomhall Park	32	0	8	0		78		0	0.3	0		420		0
Redhall Grove	32	0	8	0		78		0	0.3	0		420		0
Thornville Terrace	32	0	8	0		78		0	0.3	0		420		0
Chesser Avenue	28	0	7	4		79	80	0	0.3	0.1		420	373	0.6
Baberton Mains Avenue	28	0	7	2		79	82	0	0.3	0.1		420	580	0.3
Torphin Road	28	0	7	2		79	82	0	0.3	0.1		420	580	0.3
Moston Terrace	28	0	7	0		79		0	0.3	0		420		0
Wester Broom Avenue	28	0	7	0		79		0	0.3	0		420		0
Ferniehill Street	24	0	6	0		80		0	0.3	0		420		0
Greenend Drive	24	0	6	0		80		0	0.3	0		420		0
Laverockbank Crescent	24	0	6	0		80		0	0.3	0		420		0
Lochend Crescent	20	0	5	1		81	83	0	0.3	0.1		420	672	0.2
Cobden Crescent	20	0	5	0		81		0	0.3	0		420		0
Pentland Place	20	0	5	0		81		0	0.3	0		420		0
Pilton Loan	16	0	4	2		82	82	0	0.3	0.1		420	419	0.5
Featherhall Place	16	0	4	0		82		0	0.3	0		420		0
Findlay Medway	16	0	4	0		82		0	0.3	0		420		0
Glendevon Gardens	16	0	4	0		82		0	0.3	0		420		0
Hewlett Way	16	0	4	0		82		0	0.3	0		420		0
Housefield Drive	16	0	4	0		82		0	0.3	0		420		0
King's Cramond	16	0	4	0		82		0	0.3	0		420		0
Saughtonhall Avenue West	16	0	4	0		82		0	0.3	0		420		0
Castlebrae Avenue	12	0	3	8		83	76	0	0.3	0.7		420	66	2.7
Bailie Path	12	0	3	4		83	80	0	0.3	0.3		420	150	1.3
C157 - Kirkliston To Burnshot	12	0	3	3		83	81	0	0.3	0.3		420	211	1
Parkside	12	0	3	2		83	82	0	0.3	0.2		420	320	0.7
Granton Grove	12	0	3	1		83	83	0	0.3	0.1		420	529	0.3
Sunnybank	12	0	3	1		83	83	0	0.3	0.1		420	529	0.3
Beechwood Mains	12	0	3	0		83		0	0.3	0		420		0
Brighthouse Park Gardens	12	0	3	0		83		0	0.3	0		420		0
Cammo Parkway	12	0	3	0		83		0	0.3	0		420		0
Coillesdene Drive	12	0	3	0		83		0	0.3	0		420		0
Crarae Avenue	12	0	3	0		83		0	0.3	0		420		0
Glenlockhart Valley	12	0	3	0		83		0	0.3	0		420		0
Marionville Grove	12	0	3	0		83		0	0.3	0		420		0
West Carnethy Avenue	12	0	3	0		83		0	0.3	0		420		0

Liberton Tower Lane	8	0	2	1		84	83	0	0.3	0.1		420	419	0.5
Vandeleur Place	8	0	2	1		84	83	0	0.3	0.1		420	419	0.5
Broomhall Bank	8	0	2	0		84		0	0.3	0		420		0
Cargil Court	8	0	2	0		84		0	0.3	0		420		0
Chesser Cottages	8	0	2	0		84		0	0.3	0		420		0
Dunollie Court	8	0	2	0		84		0	0.3	0		420		0
Ferry Gait Walk	8	0	2	0		84		0	0.3	0		420		0
Forth Park	8	0	2	0		84		0	0.3	0		420		0
Gilmerton Dykes View	8	0	2	0		84		0	0.3	0		420		0
Grigor Terrace	8	0	2	0		84		0	0.3	0		420		0
Industry Home	8	0	2	0		84		0	0.3	0		420		0
Links Gardens Lane	8	0	2	0		84		0	0.3	0		420		0
Lovedale Grove	8	0	2	0		84		0	0.3	0		420		0
Northumberland Place Lane	8	0	2	0		84		0	0.3	0		420		0
Pentland View Road	8	0	2	0		84		0	0.3	0		420		0
Salvesen Terrace	8	0	2	0		84		0	0.3	0		420		0
Seaforth Terrace	8	0	2	0		84		0	0.3	0		420		0
Shandon Road	8	0	2	0		84		0	0.3	0		420		0
Stark's Cottages	8	0	2	0		84		0	0.3	0		420		0
Watt Gardens	8	0	2	0		84		0	0.3	0		420		0
Craigmount Way	4	0	1	6		85	78	0	0.3	1.5		420	30	6
Inverleith Terrace Lane	4	0	1	3		85	81	0	0.3	0.8		420	58	3
Torduff Road	4	0	1	3		85	81	0	0.3	0.8		420	58	3
Barnton Loan	4	0	1	0		85		0	0.3	0		420		0
Braehead Bank	4	0	1	0		85		0	0.3	0		420		0
Braehead Row	4	0	1	0		85		0	0.3	0		420		0
Canmore Street	4	0	1	0		85		0	0.3	0		420		0
Craigleith Rise	4	0	1	0		85		0	0.3	0		420		0
Ferryburn Green	4	0	1	0		85		0	0.3	0		420		0
Herdrigg Place	4	0	1	0		85		0	0.3	0		420		0
Kingsknowe Grove	4	0	1	0		85		0	0.3	0		420		0
New Street	4	0	1	0		85		0	0.3	0		420		0
Shandon Terrace	4	0	1	0		85		0	0.3	0		420		0
Spencer Place	4	0	1	0		85		0	0.3	0		420		0
Summer Place	4	0	1	0		85		0	0.3	0		420		0
Tor Lane	4	0	1	0		85		0	0.3	0		420		0
Waulkmill Loan	4	0	1	0		85		0	0.3	0		420		0
Wester Coates Place	4	0	1	0		85		0	0.3	0		420		0
Wolseley Gardens	4	0	1	0		85		0	0.3	0		420		0
East Pilton Farm Wynd	105	10	26	0	69	60		0.1	0.2	0	699	421		0
Netherby Road	105	0	26	1		60	83	0	0.2	0		421	902	0
The Green	89	11	22	4	68	64	80	0.1	0.2	0	604	422	700	0.2
Oxgangs Farm Avenue	77	3	19	3	76	67	81	0	0.2	0	901	423	729	0.2
Fox Covert Avenue	77	0	19	3		67	81	0	0.2	0		423	729	0.2
Howden Hall Court	77	0	19	1		67	83	0	0.2	0		423	873	0.1
Chesser Loan	73	0	18	4		68	80	0	0.2	0.1		424	642	0.2
Stoneyflatts Crescent	73	0	18	0		68		0	0.2	0		424		0
North Bughtlin Brae	69	15	17	2	64	69	82	0.2	0.2	0	353	425	776	0.1
Dundonald Street	69	2	17	8	77	69	76	0	0.2	0.1	936	425	438	0.5
Mansfield Road	65	0	16	5		70	79	0	0.2	0.1		426	557	0.3
Strachan Road	65	0	16	3		70	81	0	0.2	0		426	695	0.2
Moreduin Park Green	61	26	15	6	53	71	78	0.4	0.2	0.1	133	427	482	0.4
Parkside Street	61	11	15	9	68	71	75	0.2	0.2	0.1	426	427	362	0.6
Learmonth Avenue	122	10	30	3	69	56	81	0.1	0.2	0	748	427	800	0.1
Candlemaker's Park	114	0	28	1		58	83	0	0.2	0		428	908	0
Craigmount Brae	273	32	67	17	47	19	67	0.1	0.2	0.1	627	429	615	0.3
Craigour Terrace	53	0	13	0		73		0	0.2	0		430		0
Essex Road	53	0	13	0		73		0	0.2	0		430		0
Gylemuir Road	204	31	50	9	48	36	75	0.2	0.2	0	505	431	704	0.2
Edina Place	151	30	37	30	49	49	54	0.2	0.2	0.2	381	432	271	0.8

Gilmour Road	49	0	12	2	74	82	0	0.2	0	433	720	0.2		
Cammo Gardens	49	0	12	0	74	74	0	0.2	0	433		0		
Mountcastle Drive North	143	1	35	4	78	51	80	0	0.2	0	994	434	781	0.1
Tait Wynd	94	14	23	8	65	63	76	0.1	0.2	0.1	516	435	522	0.3
Redhall Avenue	45	1	11	1	78	75	83	0	0.2	0	958	436	814	0.1
Newcraighall Drive	45	0	11	3	75	81		0	0.2	0.1		436	596	0.3
Hutchison Road	221	21	54	14	58	32	70	0.1	0.2	0.1	700	437	612	0.3
Chesser Crescent	131	16	32	1	63	54	83	0.1	0.2	0	609	438	918	0
Restalrig Crescent	131	7	32	11	72	54	73	0.1	0.2	0.1	845	438	527	0.3
Murrayfield Avenue	86	0	21	0	65			0	0.2	0		439		0
Telford Road	295	13	72	15	66	15	69	0	0.2	0.1	882	440	667	0.2
Shale Road	41	10	10	1	69	76	83	0.2	0.2	0	303	441	801	0.1
Dunedin Street	82	11	20	8	68	66	76	0.1	0.2	0.1	573	441	485	0.4
Pentland Avenue	41	0	10	1	76	83		0	0.2	0		441	801	0.1
Leadervale Road	41	0	10	0	76			0	0.2	0		441		0
Strathalmond Park	41	0	10	0	76			0	0.2	0		441		0
Appin Terrace	78	12	19	20	67	67	64	0.2	0.2	0.3	499	442	207	1.1
Dolphin Gardens West	74	0	18	4	68	68	80	0	0.2	0.1		443	646	0.2
Maidencraig Crescent	70	6	17	2	73	69	82	0.1	0.2	0	735	444	779	0.1
Rose Street South Lane	33	14	8	17	65	78	67	0.4	0.2	0.5	135	445	92	2.1
Stein Street	33	6	8	0	73	78		0.2	0.2	0	424	445		0
Magdalene Medway	66	0	16	9	70	75		0	0.2	0.1		445	388	0.6
Hermiston	33	0	8	2	78	82		0	0.2	0.1		445	620	0.3
Greenbank Park	33	0	8	0	78			0	0.2	0		445		0
Lixmount Avenue	33	0	8	0	78			0	0.2	0		445		0
Thorntree Street	124	14	30	34	65	56	50	0.1	0.2	0.3	637	446	186	1.1
Oxgangs Avenue	302	62	73	44	19	14	40	0.2	0.2	0.1	373	447	368	0.6
Slateford Green	120	48	29	1	31	57	83	0.4	0.2	0	144	448	912	0
Baberton Mains Drive	269	0	65	2	21	82		0	0.2	0		449	920	0
Silverknowes Parkway	29	10	7	3	69	79	81	0.3	0.2	0.1	184	450	466	0.4
Tweedie Lane	29	6	7	0	73	79		0.2	0.2	0	371	450		0
Cleekim Drive	58	0	14	4	72	80		0	0.2	0.1		450	588	0.3
Lawson Crescent	58	0	14	1	72	83		0	0.2	0		450	841	0.1
Lygon Road	58	0	14	1	72	83		0	0.2	0		450	841	0.1
Biggar Road	29	0	7	4	79	80		0	0.2	0.1		450	383	0.6
Dudley Bank	29	0	7	0	79			0	0.2	0		450		0
Murrayfield Drive	29	0	7	0	79			0	0.2	0		450		0
Powderhall Brae	108	36	26	0	43	60		0.3	0.2	0	196	451		0
Inverleith Terrace	54	3	13	1	76	73	83	0.1	0.2	0	838	451	834	0.1
Morningside Place	54	0	13	1	73	83		0	0.2	0		451	834	0.1
Randall Place	25	9	6	3	70	80	81	0.4	0.2	0.1	170	452	432	0.5
North West Circus Place	25	1	6	2	78	80	82	0	0.2	0.1	897	452	541	0.3
Daiches Braes	75	0	18	3	68	88	81	0	0.2	0		452	723	0.2
Baberton Crescent	50	0	12	0	74			0	0.2	0		452		0
West Croft	50	0	12	0	74			0	0.2	0		452		0
Mortonhall Park Gardens	25	0	6	1	80	83		0	0.2	0		452	723	0.2
Alnwickhill Grove	25	0	6	0	80			0	0.2	0		452		0
East Castle Road	25	0	6	0	80			0	0.2	0		452		0
Grange Crescent	25	0	6	0	80			0	0.2	0		452		0
North Platt Gardens	25	0	6	0	80			0	0.2	0		452		0
East Claremont Street	242	12	58	16	67	28	68	0	0.2	0.1	859	453	599	0.3
Clearburn Road	96	0	23	14	63	70		0	0.2	0.1		454	367	0.6
Burdiehouse Street	46	0	11	3	75	81		0	0.2	0.1		455	602	0.3
Citypark Way	201	68	48	2	14	38	82	0.3	0.2	0	193	456	897	0
Dauline Road	42	21	10	1	58	76	83	0.5	0.2	0	106	457	806	0.1
Quarrybank	21	7	5	0	72	81		0.3	0.2	0	196	457		0
Taylor Gardens	21	6	5	3	73	81	81	0.3	0.2	0.1	249	457	373	0.6
East Pilton Farm Crossway	21	6	5	0	73	81		0.3	0.2	0	249	457		0
Lochend Butterfly Way	189	19	45	15	60	41	69	0.1	0.2	0.1	673	457	543	0.3
Nether Craigwell	21	2	5	0	77	81		0.1	0.2	0	699	457		0

Forrester Park Grove	84	0	20	16	66	68	0	0.2	0.2	457	284	0.8		
Longformacus Road	42	0	10	1	76	83	0	0.2	0	457	806	0.1		
Raeburn Street	21	0	5	1	81	83	0	0.2	0	457	683	0.2		
Alnwickhill Crescent	21	0	5	0	81		0	0.2	0	457		0		
Blackford Hill View	21	0	5	0	81		0	0.2	0	457		0		
Clerwood Place	21	0	5	0	81		0	0.2	0	457		0		
John Mason Court	21	0	5	0	81		0	0.2	0	457		0		
John Street	21	0	5	0	81		0	0.2	0	457		0		
Randolph Cliff	21	0	5	0	81		0	0.2	0	457		0		
Silverknowes Avenue	21	0	5	0	81		0	0.2	0	457		0		
St Catherine's Place	21	0	5	0	81		0	0.2	0	457		0		
Trinity Crescent	80	7	19	6	72	67	78	0.1	0.2	0.1	731	458	562	0.3
Hutchison Medway	80	0	19	6	67	78		0	0.2	0.1		458	562	0.3
Echline Drive	139	3	33	4	76	53	80	0	0.2	0	959	459	778	0.1
Dinmont Drive	194	6	46	24	73	40	60	0	0.2	0.1	930	460	420	0.5
Harrison Road	152	10	36	17	69	50	67	0.1	0.2	0.1	805	461	445	0.5
Malbet Park	114	0	27	2	59	82		0	0.2	0	461	838	0.1	
Cramond Gardens	38	0	9	0	77			0	0.2	0	461		0	
Pearce Avenue	38	0	9	0	77			0	0.2	0	461		0	
West Pilton Terrace	93	11	22	16	68	64	68	0.1	0.2	0.2	623	462	312	0.7
Hillhouse Road	55	2	13	1	77	73	83	0	0.2	0	910	463	835	0.1
Merchiston Park	55	0	13	5	73	79		0	0.2	0.1		463	502	0.4
Alan Breck Gardens	182	29	43	28	50	43	56	0.2	0.2	0.2	488	464	344	0.7
Mentone Terrace	72	11	17	0	68	69		0.2	0.2	0	501	465		0
Queen's Walk	17	13	4	0	66	82		0.8	0.2	0	63	466		0
Southhouse Crossway	17	6	4	2	73	82	82	0.4	0.2	0.1	176	466	435	0.5
Spa Place	17	5	4	1	74	82	83	0.3	0.2	0.1	238	466	627	0.3
Gladhouse Place	34	7	8	0	72	78		0.2	0.2	0	372	466		0
Broomhouse Square	34	6	8	1	73	78	83	0.2	0.2	0	438	466	775	0.1
Merchant Street	17	2	4	0	77	82		0.1	0.2	0	626	466		0
Walter Scott Avenue	119	6	28	27	73	58	57	0.1	0.2	0.2	856	466	232	1
Colinton Mains Grove	102	0	24	2	62	82		0	0.2	0	466	829	0.1	
Murrayfield Gardens	102	0	24	0	62			0	0.2	0	466		0	
Damsely Road	51	0	12	1	74	83		0	0.2	0	466	829	0.1	
Kirkliston Road	34	0	8	1	78	83		0	0.2	0	466	775	0.1	
Hillview Drive	34	0	8	0	78			0	0.2	0	466		0	
Corstorphine House Avenue	17	0	4	1	82	83		0	0.2	0.1	466	627	0.3	
Buckstone Close	17	0	4	0	82			0	0.2	0	466		0	
Cammo Hill	17	0	4	0	82			0	0.2	0	466		0	
Claremont Grove	17	0	4	0	82			0	0.2	0	466		0	
Loganlea Road	98	0	23	8	63	76		0	0.2	0.1	467	536	0.3	
Caiyside	98	0	23	0	63			0	0.2	0	467		0	
Falcon Gardens	64	4	15	3	75	71	81	0.1	0.2	0	817	468	690	0.2
Clovenstone Drive	94	23	22	10	56	64	74	0.2	0.2	0.1	302	469	459	0.5
Saughton Crescent	47	0	11	3	75	81		0	0.2	0.1	469	609	0.3	
Echline	47	0	11	1	75	83		0	0.2	0	469	820	0.1	
Oxgangs Crescent	171	18	40	41	61	46	43	0.1	0.2	0.2	658	470	217	1
Glenogle Road	30	2	7	1	77	79	83	0.1	0.2	0	801	471	752	0.1
Catelbock Close	60	0	14	1	72	83		0	0.2	0	471	843	0.1	
Cairns Drive	60	0	14	0	72			0	0.2	0	471		0	
Lochend Grove	30	0	7	2	79	82		0	0.2	0.1	471	596	0.3	
Colville Place	30	0	7	1	79	83		0	0.2	0	471	752	0.1	
Granton Mains East	30	0	7	1	79	83		0	0.2	0	471	752	0.1	
Clarebank Crescent	30	0	7	0	79			0	0.2	0	471		0	
Dunrobin Place	30	0	7	0	79			0	0.2	0	471		0	
Lauson Place	30	0	7	0	79			0	0.2	0	471		0	
Marlborough Street	103	8	24	4	71	62	80	0.1	0.2	0	764	472	730	0.2
South Gyle Gardens	146	35	34	13	44	52	71	0.2	0.2	0.1	313	473	510	0.4
Woodburn Terrace	116	15	27	2	64	59	82	0.1	0.2	0	591	474	841	0.1
King's Meadow	86	0	20	4	66	80		0	0.2	0	475	691	0.2	

Stapeley Avenue	43	0	10	0	76	0	0.2	0	475	0				
Silverknowes Crescent	99	0	23	0	63	0	0.2	0	476	0				
Piersfield Grove	155	10	36	48	69	50	36	0.1	0.2	0.3	813	477	161	1.3
Fernieside Crescent	125	0	29	4	57	80	0	0.2	0	478	762	0.1		
Oaklands Square	82	12	19	1	67	67	83	0.1	0.2	0	525	479	878	0.1
Craiglockhart Road	82	0	19	0	67	0	0.2	0	479	0				
Ferniehill Drive	95	0	22	3	64	81	0	0.2	0	480	764	0.1		
Redhall Road	121	4	28	1	75	58	83	0	0.2	0	924	481	913	0
Burne Cruick	26	14	6	0	65	80	0.5	0.2	0	96	482	0		
Burlington Street	65	20	15	1	59	71	83	0.3	0.2	0	220	482	852	0.1
Egan Terrace	26	6	6	0	73	80	0.2	0.2	0	331	482	0		
Park Avenue	130	24	30	2	55	56	82	0.2	0.2	0	420	482	852	0.1
Mardale Crescent	52	9	12	3	70	74	81	0.2	0.2	0.1	449	482	633	0.3
Sunnybank Terrace	52	1	12	4	78	74	80	0	0.2	0.1	967	482	557	0.3
Niddrie Mill Crescent	130	0	30	16	56	68	0	0.2	0.1	482	423	0.5		
Craigs Park	104	0	24	4	62	80	0	0.2	0	482	731	0.2		
Mearenside	65	0	15	1	71	83	0	0.2	0	482	852	0.1		
Glenlee Gardens	39	0	9	0	77	0	0.2	0	482	0				
Silverknowes Brae	39	0	9	0	77	0	0.2	0	482	0				
Hamilton Drive West	26	0	6	2	80	82	0	0.2	0.1	482	557	0.3		
Western Place	26	0	6	2	80	82	0	0.2	0.1	482	557	0.3		
Braid Mount	26	0	6	1	80	83	0	0.2	0	482	731	0.2		
Clerwood Way	26	0	6	0	80	0	0.2	0	482	0				
Gamekeeper's Park	13	0	3	0	83	0	0.2	0	482	0				
Johnsburn Park	13	0	3	0	83	0	0.2	0	482	0				
North Gyle Farm Court	13	0	3	0	83	0	0.2	0	482	0				
Orchard Place	13	0	3	0	83	0	0.2	0	482	0				
Parkgrove View	13	0	3	0	83	0	0.2	0	482	0				
Rossllyn Terrace	13	0	3	0	83	0	0.2	0	482	0				
Stuart Green	13	0	3	0	83	0	0.2	0	482	0				
Trench Knowe	13	0	3	0	83	0	0.2	0	482	0				
Newhaven Place	152	46	35	4	33	51	80	0.3	0.2	0	226	483	789	0.1
Clerwood Park	113	0	26	0	60	0	0.2	0	484	0				
Lorne Street	174	43	40	8	36	46	76	0.2	0.2	0	298	485	696	0.2
Bellevue Street	74	3	17	0	76	69	0	0.2	0	895	486	0		
Broomhouse Crescent	122	0	28	5	58	79	0	0.2	0	487	718	0.2		
Loganlea Drive	122	0	28	5	58	79	0	0.2	0	487	718	0.2		
Baberton Mains Wood	61	0	14	1	72	83	0	0.2	0	487	844	0.1		
Grange Terrace	61	0	14	1	72	83	0	0.2	0	487	844	0.1		
Easter Drylaw Bank	48	0	11	5	75	79	0	0.2	0.1	488	465	0.5		
Broomhall Gardens	48	0	11	0	75	0	0.2	0	488	0				
Blandfield	83	20	19	23	59	67	61	0.2	0.2	0.3	309	489	181	1.2
Lasswade Road	188	12	43	10	67	43	74	0.1	0.2	0.1	814	490	652	0.2
Seaforth Drive	35	2	8	1	77	78	83	0.1	0.2	0	831	491	779	0.1
Bellfield Lane	35	0	8	6	78	78	0	0.2	0.2	491	314	0.8		
Craiglockhart Avenue	35	0	8	0	78	0	0.2	0	491	0				
Warriston Terrace	35	0	8	0	78	0	0.2	0	491	0				
Upper Craigour	197	0	45	2	41	82	0	0.2	0	492	894	0		
Frederick Street	57	1	13	2	78	73	82	0	0.2	0	971	493	746	0.2
Morningside Drive	158	6	36	4	73	50	80	0	0.2	0	905	494	796	0.1
Easter Dalry Wynd	101	14	23	0	65	63	0	0.1	0.2	0	556	495	0	
Pentland View	101	0	23	4	63	63	80	0	0.2	0	495	726	0.2	
Harperrig Way	22	8	5	0	71	81	0	0.4	0.2	0	167	496	0	
Ocean Way	22	6	5	1	73	81	83	0.3	0.2	0	264	496	697	0.2
Yardheads	88	22	20	8	57	66	76	0.3	0.2	0.1	295	496	502	0.4
Spruce Way	22	4	5	0	75	81	0	0.2	0.2	0	424	496	0	
James Street	66	10	15	1	69	71	83	0.2	0.2	0	507	496	854	0.1
Wester Broom Drive	110	0	25	0	61	0	0.2	0	496	0				
Camus Avenue	66	0	15	1	71	83	0	0.2	0	496	854	0.1		
Broomhall Place	44	0	10	0	76	0	0.2	0	496	0				

Kings View Crescent	44	0	10	0	76	0	0.2	0	496	0				
Lismore Crescent	44	0	10	0	76	0	0.2	0	496	0				
Antigua Street	22	0	5	3	81	81	0	0.2	0.1	496	388	0.6		
Ryehill Place	22	0	5	1	81	83	0	0.2	0	496	697	0.2		
Camus Road East	22	0	5	0	81	0	0.2	0	496	0				
Cluny Place	22	0	5	0	81	0	0.2	0	496	0				
Damselfly View	22	0	5	0	81	0	0.2	0	496	0				
Headrigg Row	22	0	5	0	81	0	0.2	0	496	0				
North Platt Crescent	22	0	5	0	81	0	0.2	0	496	0				
Springfield	141	0	32	1	54	83	0	0.2	0	497	926	0		
Pirrie Street	97	14	22	15	65	64	69	0.1	0.2	0.2	532	498	343	0.7
North Bughtlin Gate	75	1	17	11	78	69	73	0	0.2	0.1	981	499	365	0.6
Hawkhill	128	76	29	13	9	57	71	0.6	0.2	0.1	85	500	473	0.4
Balgreen Road	128	9	29	84	70	57	11	0.1	0.2	0.7	791	500	68	2.9
Oxgangs Drive	106	28	24	28	51	62	56	0.3	0.2	0.3	278	501	197	1.2
North Greens	53	0	12	8	74	76	0	0.2	0.2	501	353	0.7		
Baberton Mains Gardens	53	0	12	1	74	83	0	0.2	0	501	831	0.1		
Ryehill Avenue	53	0	12	0	74	0	0.2	0	501	0				
Broughton Place	84	9	19	7	70	67	77	0.1	0.2	0.1	650	502	529	0.4
Meadowbank	31	9	7	2	70	79	82	0.3	0.2	0.1	242	503	605	0.3
Eildon Street	93	7	21	2	72	65	82	0.1	0.2	0	775	503	819	0.1
Avondale Place	31	0	7	0	79	0	0.2	0	503	0				
Fairbairn Place	31	0	7	0	79	0	0.2	0	503	0				
Broomhall Drive	102	0	23	0	63	0	0.2	0	504	0				
Barntongate Avenue	71	7	16	3	72	70	81	0.1	0.2	0	680	505	711	0.2
Calder Road	333	32	75	41	47	12	43	0.1	0.2	0.1	694	506	422	0.5
Sheriff Brae	40	13	9	1	66	77	83	0.3	0.2	0	200	507	798	0.1
Summertrees Court	40	10	9	9	69	77	75	0.3	0.2	0.2	295	507	235	1
Bavelaw Gardens	40	6	9	1	73	77	83	0.2	0.2	0	513	507	798	0.1
Wakefield Avenue	80	0	18	1	68	83	0	0.2	0	507	876	0.1		
Northfield Square	40	0	9	4	77	80	0	0.2	0.1	507	477	0.4		
Abercorn Terrace	40	0	9	1	77	83	0	0.2	0	507	798	0.1		
Kilmaurs Road	40	0	9	1	77	83	0	0.2	0	507	798	0.1		
Saughton Mains Park	116	41	26	96	38	60	7	0.4	0.2	0.8	175	508	52	3.7
Wardie Road	58	2	13	0	77	73	0	0.2	0	918	508	0		
Dryden Street	67	21	15	12	58	71	72	0.3	0.2	0.2	213	509	303	0.8
Lochrin Buildings	67	8	15	6	71	71	78	0.1	0.2	0.1	617	509	508	0.4
Murieston Place	67	6	15	5	73	71	79	0.1	0.2	0.1	722	509	564	0.3
Glenallan Drive	76	0	17	3	69	81	0	0.2	0	510	727	0.2		
West Gorgie Place	85	28	19	5	51	67	79	0.3	0.2	0.1	199	511	627	0.3
The Murrays	255	0	57	2	29	82	0	0.2	0	511	916	0		
Nether Currie Crescent	94	0	21	1	65	83	0	0.2	0	512	890	0		
Seaview Terrace	94	0	21	1	65	83	0	0.2	0	512	890	0		
Croft-an-righ	103	10	23	0	69	63	0.1	0.2	0	689	513	0		
Craigleith Hill Crescent	121	11	27	0	68	59	0.1	0.2	0	719	514	0		
King's Stables Lane	9	10	2	0	69	84	1.1	0.2	0	42	515	0		
Larchwood Square	18	16	4	0	63	82	0.9	0.2	0	52	515	0		
Wilkie View	18	8	4	0	71	82	0.4	0.2	0	122	515	0		
Granton Park Avenue North	54	18	12	2	61	74	82	0.3	0.2	0	196	515	740	0.2
St Teresa Place	18	4	4	0	75	82	0.2	0.2	0	348	515	0		
Old Burdiehouse Road	36	6	8	6	73	78	78	0.2	0.2	0.2	464	515	320	0.8
Lasswade Grove	27	4	6	1	75	80	83	0.1	0.2	0	518	515	740	0.2
Lauderdale Street	72	10	16	2	69	70	82	0.1	0.2	0	554	515	782	0.1
West Norton Place	36	4	8	41	75	78	43	0.1	0.2	1.1	643	515	38	5.1
Leith Street	36	4	8	1	75	78	83	0.1	0.2	0	643	515	782	0.1
Hyndford's Close	63	4	14	0	75	72	0.1	0.2	0	815	515	0		
Royston Mains Road	81	5	18	5	74	68	79	0.1	0.2	0.1	819	515	616	0.3
Hutchison Avenue	117	0	26	3	60	81	0	0.2	0	515	794	0.1		
Loganlea Place	108	0	24	9	62	75	0	0.2	0.1	515	529	0.4		
Broomhall Avenue	108	0	24	1	62	83	0	0.2	0	515	905	0		

Silverknowes Terrace	54	0	12	0	74		0	0.2	0	515		0		
Knight Crescent	45	0	10	8	76	76	0	0.2	0.2	515	304	0.8		
Ashburnham Loan	45	0	10	0	76		0	0.2	0	515		0		
Braid Farm Road	45	0	10	0	76		0	0.2	0	515		0		
Wester Drylaw Park	45	0	10	0	76		0	0.2	0	515		0		
Whitson Terrace	36	0	8	1	78	83	0	0.2	0	515	782	0.1		
Lammermoor Terrace	36	0	8	0	78		0	0.2	0	515		0		
Claremont Park	27	0	6	2	80	82	0	0.2	0.1	515	566	0.3		
Clark Road	27	0	6	2	80	82	0	0.2	0.1	515	566	0.3		
Guardhouse Parade	27	0	6	1	80	83	0	0.2	0	515	740	0.2		
Dechmont Road	27	0	6	0	80		0	0.2	0	515		0		
Lochend Park	18	0	4	7	82	77	0	0.2	0.4	515	123	1.8		
Briery Bauks	18	0	4	2	82	82	0	0.2	0.1	515	448	0.5		
Hatton Place	18	0	4	1	82	83	0	0.2	0.1	515	641	0.3		
Winton Loan	18	0	4	1	82	83	0	0.2	0.1	515	641	0.3		
Alfred Place	18	0	4	0	82		0	0.2	0	515		0		
Craigs Bank	18	0	4	0	82		0	0.2	0	515		0		
Kirkhill Terrace	18	0	4	0	82		0	0.2	0	515		0		
Pirniefield Terrace	18	0	4	0	82		0	0.2	0	515		0		
West Brighton Crescent	18	0	4	0	82		0	0.2	0	515		0		
Clinton Road	9	0	2	14	84	70	0	0.2	1.6	515	29	7		
Gillespie Street	9	0	2	4	84	80	0	0.2	0.4	515	108	2		
Baberton Mains	9	0	2	2	84	82	0	0.2	0.2	515	239	1		
Bank Street	9	0	2	0	84		0	0.2	0	515		0		
Coinyie-house Close	9	0	2	0	84		0	0.2	0	515		0		
Hedgehog Crescent	9	0	2	0	84		0	0.2	0	515		0		
Mcarthur Rigg	9	0	2	0	84		0	0.2	0	515		0		
Muir Wood Place	9	0	2	0	84		0	0.2	0	515		0		
Regent Terrace Mews	9	0	2	0	84		0	0.2	0	515		0		
Saughtonhall Gardens	9	0	2	0	84		0	0.2	0	515		0		
Stair Place	9	0	2	0	84		0	0.2	0	515		0		
Wilkinson Drive	9	0	2	0	84		0	0.2	0	515		0		
Guardwell Crescent	208	0	46	0	40		0	0.2	0	516		0		
West Pilton Street	86	17	19	13	62	67	71	0.2	0.2	0.2	384	517	352	0.7
Findhorn Place	127	9	28	10	70	58	74	0.1	0.2	0.1	789	518	547	0.4
Redford Road	177	35	39	3	44	47	81	0.2	0.2	0	383	519	842	0.1
Falcon Road West	59	9	13	35	70	73	49	0.2	0.2	0.6	504	519	78	2.7
Duddingston Road West	59	0	13	17		73	67	0	0.2	0.3		519	172	1.3
Barnton Avenue	59	0	13	0		73		0	0.2	0		519		0
Ellis Drive	50	13	11	0	66	75		0.3	0.2	0	283	520		0
Mertoun Place	100	12	22	8	67	64	76	0.1	0.2	0.1	616	520	541	0.4
Lauder Road	100	1	22	3	78	64	81	0	0.2	0	987	520	773	0.1
Nichollfield	91	13	20	7	66	66	77	0.1	0.2	0.1	536	521	557	0.4
Glendinning Crescent	91	0	20	13		66	71	0	0.2	0.1		521	373	0.7
Carmichael Place	41	36	9	3	43	77	81	0.9	0.2	0.1	54	522	571	0.3
Longstone Park	41	8	9	11	71	77	73	0.2	0.2	0.3	394	522	192	1.2
Milton Road East	205	29	45	0	50	41		0.1	0.2	0	541	522		0
Summerside Place	82	5	18	0	74	68		0.1	0.2	0	822	522		0
Ellen's Glen Road	41	0	9	45		77	39	0	0.2	1.1		522	41	5
Gloucester Place	41	0	9	3		77	81	0	0.2	0.1		522	571	0.3
West Craigs Avenue	41	0	9	1		77	83	0	0.2	0		522	801	0.1
Prospect Bank Place	41	0	9	0		77		0	0.2	0		522		0
Woodhall Terrace	41	0	9	0		77		0	0.2	0		522		0
Ettrick Road	64	12	14	2	67	72	82	0.2	0.2	0	415	523	767	0.1
Myreside Court	32	6	7	0	73	79		0.2	0.2	0	415	523		0
Clermiston Gardens	32	0	7	3		79	81	0	0.2	0.1		523	494	0.4
Groathill Avenue	32	0	7	2		79	82	0	0.2	0.1		523	614	0.3
Balgreen Gardens	32	0	7	0		79		0	0.2	0		523		0
Brocken Brigg Road	32	0	7	0		79		0	0.2	0		523		0
Greenfield Crescent	32	0	7	0		79		0	0.2	0		523		0

Muir Wood Drive	32	0	7	0	79	0	0.2	0	523	0				
Craigmount Avenue North	151	0	33	1	53	83	0	0.2	0	524	929	0		
Saughtonhall Drive	142	0	31	0	55	0	0.2	0	525	0	0			
Glengyle Terrace	55	14	12	13	65	74	71	0.3	0.2	0.2	293	526	220	1.1
Maritime Street	110	20	24	14	59	62	70	0.2	0.2	0.1	424	526	413	0.6
Henderson Street	165	22	36	15	57	50	69	0.1	0.2	0.1	576	526	502	0.4
Angle Park Terrace	133	6	29	6	73	57	78	0	0.2	0	876	527	699	0.2
Ravenswood Avenue	156	0	34	5	52	79	0	0.2	0	0	528	761	0.1	
Niddrie Mains Drive	78	0	17	13	69	71	0	0.2	0.2	0	528	320	0.8	
Durham Avenue	78	0	17	0	69	0	0.2	0	528	0	0			
Ferryfield	124	7	27	0	72	59	0.1	0.2	0	835	529	0		
Colinton Road	409	67	89	6	15	8	78	0.2	0.2	0	472	530	861	0.1
Salamander Place	69	45	15	1	34	71	83	0.7	0.2	0	75	531	863	0.1
Cammo Crescent	23	4	5	0	75	81	0.2	0.2	0	446	531	0		
Howden Hall Road	46	4	10	1	75	76	83	0.1	0.2	0	732	531	818	0.1
Stenhouse Avenue	138	0	30	14	56	70	0	0.2	0.1	0	531	474	0.5	
East Craigs Rigg	92	0	20	0	66	0	0.2	0	531	0	0			
Braidburn Crescent	23	0	5	0	81	0	0.2	0	531	0	0			
Clermiston View	23	0	5	0	81	0	0.2	0	531	0	0			
Pirniefield Grove	23	0	5	0	81	0	0.2	0	531	0	0			
Rosefield Place	23	0	5	0	81	0	0.2	0	531	0	0			
Winton Grove	23	0	5	0	81	0	0.2	0	531	0	0			
Durar Drive	175	50	38	38	30	48	46	0.3	0.2	0.2	249	532	246	1
Northfield Broadway	166	0	36	15	50	69	0	0.2	0.1	0	533	503	0.4	
East Pilton Farm Place	60	25	13	1	54	73	83	0.4	0.2	0	139	534	843	0.1
Echline Rigg	60	15	13	2	64	73	82	0.3	0.2	0	295	534	752	0.2
Moredu Park View	60	10	13	16	69	73	68	0.2	0.2	0.3	464	534	194	1.2
Craighall Road	120	16	26	5	63	60	79	0.1	0.2	0	576	534	712	0.2
Newhaven Road	291	20	63	36	59	23	48	0.1	0.2	0.1	795	535	420	0.6
Lockharton Avenue	97	2	21	0	77	65	0	0.2	0	0	962	535	0	
Rose Park	37	1	8	0	78	78	0	0.2	0	0	943	536	0	
Priestfield Crescent	74	0	16	1	70	83	0	0.2	0	0	536	870	0.1	
Buckstone Avenue	37	0	8	0	78	0	0.2	0	536	0	0			
Deanpark Bank	37	0	8	0	78	0	0.2	0	536	0	0			
Rosebank Grove	37	0	8	0	78	0	0.2	0	536	0	0			
John's Place	139	9	30	7	70	56	77	0.1	0.2	0.1	812	537	671	0.2
Rannoch Road	139	0	30	7	56	77	0	0.2	0.1	0	537	671	0.2	
Dean Park Mews	51	0	11	0	75	0	0.2	0	538	0	0			
Drummond Place	116	0	25	0	61	0	0.2	0	539	0	0			
Rossie Place	260	73	56	65	12	30	22	0.3	0.2	0.3	253	540	211	1.2
Saughton Road	65	12	14	25	67	72	59	0.2	0.2	0.4	420	540	125	1.8
Cameron Park	65	8	14	1	71	72	83	0.1	0.2	0	606	540	852	0.1
Macgill Drive	172	30	37	9	49	49	75	0.2	0.2	0.1	445	541	656	0.2
Ferry Road	713	33	153	56	46	2	28	0	0.2	0.1	871	542	549	0.4
Merlin Avenue	42	10	9	0	69	77	0.2	0.2	0	317	543	0		
New Orchardfield	98	21	21	31	58	65	53	0.2	0.2	0.3	356	543	157	1.5
Hillcoat Loan	28	3	6	0	76	80	0.1	0.2	0	650	543	0		
Comely Bank Grove	70	5	15	6	74	71	78	0.1	0.2	0.1	788	543	519	0.4
Mansionhouse Road	56	0	12	3	74	81	0	0.2	0.1	0	543	650	0.3	
Carlton Street	42	0	9	10	77	74	0	0.2	0.2	0	543	218	1.1	
Ellen's Glen Loan	42	0	9	5	77	79	0	0.2	0.1	0	543	433	0.6	
Paisley Drive	42	0	9	2	77	82	0	0.2	0	0	543	683	0.2	
Mcneill Street	42	0	9	1	77	83	0	0.2	0	0	543	806	0.1	
House O'hill Avenue	28	0	6	1	80	83	0	0.2	0	0	543	743	0.2	
Prestonfield Crescent	28	0	6	1	80	83	0	0.2	0	0	543	743	0.2	
Barnshot Road	28	0	6	0	80	0	0.2	0	543	0	0			
Corrennie Gardens	28	0	6	0	80	0	0.2	0	543	0	0			
Craigentenny Grove	28	0	6	0	80	0	0.2	0	543	0	0			
Longwall Crescent	28	0	6	0	80	0	0.2	0	543	0	0			
Cambridge Street	14	0	3	4	83	80	0	0.2	0.3	0	543	175	1.3	

Marchhall Road	14	0	3	1		83	83	0	0.2	0.1		543	580	0.3
South Gillsland Road	14	0	3	1		83	83	0	0.2	0.1		543	580	0.3
Craigour Loan	14	0	3	0		83		0	0.2	0		543		0
Ferry Gait Gardens	14	0	3	0		83		0	0.2	0		543		0
Gardiner Grove	14	0	3	0		83		0	0.2	0		543		0
Greencraig Drive	14	0	3	0		83		0	0.2	0		543		0
Hampton Terrace	14	0	3	0		83		0	0.2	0		543		0
Maybank Villas	14	0	3	0		83		0	0.2	0		543		0
Swanston Loan	14	0	3	0		83		0	0.2	0		543		0
Warriston Grove	14	0	3	0		83		0	0.2	0		543		0
Drum Street	145	10	31	13	69	55	71	0.1	0.2	0.1	794	544	507	0.4
Argyle Crescent	103	0	22	0		64		0	0.2	0		545		0
Meadowhouse Road	103	0	22	0		64		0	0.2	0		545		0
Grange Loan	239	31	51	26	48	35	58	0.1	0.2	0.1	589	546	454	0.5
Wardlaw Terrace	75	7	16	27	72	70	57	0.1	0.2	0.4	710	547	136	1.7
Barn Park Crescent	136	24	29	14	55	57	70	0.2	0.2	0.1	438	548	467	0.5
Blackford Road	47	3	10	1	76	76	83	0.1	0.2	0	814	549	820	0.1
Drylaw Crescent	47	0	10	1		76	83	0	0.2	0		549	820	0.1
Bellrock Park	47	0	10	0		76		0	0.2	0		549		0
Easter Drylaw View	47	0	10	0		76		0	0.2	0		549		0
Gardiner Road	80	0	17	1		69	83	0	0.2	0		550	876	0.1
Broomhall Road	113	0	24	3		62	81	0	0.2	0		551	787	0.1
Appin Street	99	40	21	2	39	65	82	0.4	0.2	0	143	552	824	0.1
Leamington Road	33	4	7	20	75	79	64	0.1	0.2	0.6	612	552	75	2.9
Silverknowes Drive	66	0	14	1		72	83	0	0.2	0		552	854	0.1
Milnacre	33	0	7	1		79	83	0	0.2	0		552	772	0.1
Orchard Drive	33	0	7	1		79	83	0	0.2	0		552	772	0.1
Campbell Park Crescent	33	0	7	0		79		0	0.2	0		552		0
Relugas Place	33	0	7	0		79		0	0.2	0		552		0
Stenhouse Drive	302	27	64	87	52	22	9	0.1	0.2	0.3	723	553	173	1.4
Starbank Road	85	12	18	7	67	68	77	0.1	0.2	0.1	543	554	533	0.4
Brougham Street	85	3	18	9	76	68	75	0	0.2	0.1	915	554	461	0.5
Crighton Place	52	6	11	10	73	75	74	0.1	0.2	0.2	630	555	281	0.9
Stirling Road	52	0	11	1		75	83	0	0.2	0		555	830	0.1
King's Road	194	18	41	6	61	45	78	0.1	0.2	0	712	556	769	0.1
Strathearn Road	142	6	30	11	73	56	73	0	0.2	0.1	889	557	555	0.4
Riccarton Mains Road	71	0	15	7		71	77	0	0.2	0.1		557	481	0.5
Wellington Street	109	13	23	12	66	63	72	0.1	0.2	0.1	618	558	450	0.5
Langwill Place	19	7	4	0	72	82		0.4	0.2	0	165	559		0
Lauriston Park	76	9	16	13	70	70	71	0.1	0.2	0.2	622	559	315	0.8
Sheriff Bank	76	8	16	2	71	70	82	0.1	0.2	0	658	559	789	0.1
Windmill Place	19	2	4	1	77	82	83	0.1	0.2	0.1	658	559	654	0.3
Gentle's Entry	38	3	8	0	76	78		0.1	0.2	0	757	559		0
Hutchison Cottages	76	2	16	4	77	70	80	0	0.2	0.1	946	559	654	0.3
Prestonfield Terrace	57	0	12	7		74	77	0	0.2	0.1		559	425	0.6
Danube Street	57	0	12	0		74		0	0.2	0		559		0
Moredunvale Way	38	0	8	7		78	77	0	0.2	0.2		559	292	0.9
Deanpark Court	19	0	4	2		82	82	0	0.2	0.1		559	463	0.5
Tantallon Place	19	0	4	1		82	83	0	0.2	0.1		559	654	0.3
Brunstane Gardens	19	0	4	0		82		0	0.2	0		559		0
Hillpark Road	19	0	4	0		82		0	0.2	0		559		0
North Meggetland	176	20	37	0	59	49		0.1	0.2	0	635	560		0
Cockburn Street	62	8	13	6	71	73	78	0.1	0.2	0.1	592	561	487	0.5
Restalrig Road	253	24	53	25	55	33	59	0.1	0.2	0.1	701	562	479	0.5
Temple Park Crescent	234	14	49	11	65	37	73	0.1	0.2	0	825	563	689	0.2
Gilberstoun Loan	43	0	9	1		77	83	0	0.2	0		564	809	0.1
Corslet Crescent	43	0	9	0		77		0	0.2	0		564		0
Warriston Crescent	43	0	9	0		77		0	0.2	0		564		0
Craigentiny Road	306	0	64	10		22	74	0	0.2	0		565	757	0.2
Malleny Avenue	67	0	14	0		72		0	0.2	0		566		0

Gilmerton Place	91	0	19	0	67	67	0	0.2	0	567	0			
Hylvot Terrace	24	12	5	6	67	81	78	0.5	0.2	0.3	106	568	211	1.2
Poplar Lane	72	20	15	6	59	71	78	0.3	0.2	0.1	258	568	529	0.4
Mortonhall Park Place	24	6	5	0	73	81		0.3	0.2	0	295	568		0
Spier's Place	24	6	5	0	73	81		0.3	0.2	0	295	568		0
Hutchison Terrace	24	4	5	1	75	81	83	0.2	0.2	0	464	568	712	0.2
Queen's Park Avenue	48	6	10	4	73	76	80	0.1	0.2	0.1	601	568	529	0.4
Broomhouse Gardens	24	3	5	12	76	81	72	0.1	0.2	0.5	601	568	95	2.4
Sciennes Hill Place	24	3	5	2	76	81	82	0.1	0.2	0.1	601	568	529	0.4
Inchgarvie Park	48	0	10	0		76		0	0.2	0		568		0
Keith Row	24	0	5	0		81		0	0.2	0		568		0
Marionville Park	24	0	5	0		81		0	0.2	0		568		0
Restalrig Drive	149	14	31	18	65	55	66	0.1	0.2	0.1	706	569	431	0.6
Crewe Road West	178	7	37	6	72	49	78	0	0.2	0	900	570	750	0.2
Broomhouse Medway	77	13	16	55	66	70	29	0.2	0.2	0.7	461	571	62	3.4
Primrose Terrace	53	9	11	2	70	75	82	0.2	0.2	0	458	572	736	0.2
East Mayfield	53	7	11	7	72	75	77	0.1	0.2	0.1	579	572	403	0.6
Cluny Drive	53	1	11	0	78	75		0	0.2	0	968	572		0
Orchardhead Road	53	0	11	0		75		0	0.2	0		572		0
Bruntsfield Gardens	135	12	28	10	67	58	74	0.1	0.2	0.1	724	573	566	0.4
Henderson Row	227	13	47	7	66	39	77	0.1	0.2	0	830	574	771	0.1
Ettrickdale Place	58	31	12	0	48	74		0.5	0.2	0	97	575		0
Fox Street	58	16	12	11	63	74	73	0.3	0.2	0.2	261	575	285	0.9
Longstone Street	174	36	36	13	43	50	71	0.2	0.2	0.1	371	575	563	0.4
Fells Way	29	6	6	1	73	80	83	0.2	0.2	0	371	575	748	0.2
Comely Bank Terrace	58	7	12	6	72	74	78	0.1	0.2	0.1	615	575	466	0.5
George Street	29	0	6	1		80	83	0	0.2	0		575	748	0.2
Willowbrae Road	329	15	68	17	64	18	67	0	0.2	0.1	874	576	661	0.3
Northfield Drive	276	30	57	38	49	29	46	0.1	0.2	0.1	648	577	384	0.7
Clovenstone Park	247	48	51	31	31	35	53	0.2	0.2	0.1	396	578	418	0.6
Mount Vernon Road	63	2	13	1	77	73	83	0	0.2	0	927	579	847	0.1
Saughton Avenue	34	10	7	28	69	79	56	0.3	0.2	0.8	238	580	53	4
Saunders Street	136	25	28	22	54	58	62	0.2	0.2	0.2	422	580	329	0.8
Curriehill Road	34	4	7	8	75	79	76	0.1	0.2	0.2	626	580	222	1.1
Carnbee Avenue	68	4	14	22	75	72	62	0.1	0.2	0.3	828	580	152	1.6
Netherbank	68	0	14	0		72		0	0.2	0		580		0
Magdalene Place	34	0	7	2		79	82	0	0.2	0.1		580	627	0.3
Bright's Crescent	34	0	7	0		79		0	0.2	0		580		0
Craigmount Crescent	34	0	7	0		79		0	0.2	0		580		0
Cramond Park	34	0	7	0		79		0	0.2	0		580		0
Fairbrae	73	0	15	17		71	67	0	0.2	0.2		581	224	1.1
Deanpark Avenue	112	0	23	1		63	83	0	0.2	0		582	907	0
Boswall Terrace	112	0	23	0		63		0	0.2	0		582		0
Telford Grove	39	10	8	1	69	78	83	0.3	0.2	0	287	583	794	0.1
Church Hill Place	39	3	8	1	76	78	83	0.1	0.2	0	767	583	794	0.1
Dudley Avenue	117	0	24	6		62	78	0	0.2	0.1		583	664	0.3
Larchfield Neuk	39	0	8	0		78		0	0.2	0		583		0
Kingsknowe Road North	122	1	25	10	78	61	74	0	0.2	0.1	991	584	535	0.4
Hailesland Gardens	166	22	34	15	57	52	69	0.1	0.2	0.1	578	585	503	0.4
Peffer Bank	127	22	26	9	57	60	75	0.2	0.2	0.1	448	586	582	0.3
Powderhall Rigg	171	60	35	0	21	51		0.4	0.2	0	179	587		0
Restalrig Square	88	0	18	1		68	83	0	0.2	0		588	885	0.1
Carnbee Park	88	0	18	0		68		0	0.2	0		588		0
Ferry Road Gardens	44	0	9	3		77	81	0	0.2	0.1		588	591	0.3
Templeland Road	44	0	9	3		77	81	0	0.2	0.1		588	591	0.3
Ravelston Dykes	98	1	20	1	78	66	83	0	0.2	0	986	589	893	0.1
Duddingston View	49	0	10	4		76	80	0	0.2	0.1		589	536	0.4
Clark Avenue	49	0	10	1		76	83	0	0.2	0		589	823	0.1
Tyler's Acre Road	49	0	10	0		76		0	0.2	0		589		0
Graysknowe	54	18	11	0	61	75		0.3	0.2	0	196	590		0

Kinellan Road	54	9	11	4	70	75	80	0.2	0.2	0.1	464	590	566	0.4
Whitson Crescent	54	0	11	3		75	81	0	0.2	0.1		590	641	0.3
Pitt Street	231	41	47	65	38	39	22	0.2	0.2	0.3	437	591	179	1.4
Gilmore Place	231	9	47	17	70	39	67	0	0.2	0.1	901	591	567	0.4
Oxgangs Road	118	0	24	10		62	74	0	0.2	0.1		592	524	0.4
Greenbank Crescent	118	0	24	3		62	81	0	0.2	0		592	795	0.1
Bruntsfield Avenue	123	18	25	20	61	61	64	0.1	0.2	0.2	525	593	324	0.8
Plewlands Gardens	64	0	13	0		73		0	0.2	0		594		0
Dorset Place	143	11	29	14	68	57	70	0.1	0.2	0.1	767	595	484	0.5
Cambusnethan Street	74	10	15	9	69	71	75	0.1	0.2	0.1	569	596	428	0.6
Sighthill View	74	0	15	4		71	80	0	0.2	0.1		596	646	0.3
Craiglockhart Loan	84	4	17	0	75	69		0	0.2	0	864	597		0
Thorntreeside	89	28	18	8	51	68	76	0.3	0.2	0.1	211	598	505	0.4
Orchard Brae Avenue	361	61	73	5	20	14	79	0.2	0.2	0	460	599	868	0.1
Tytler Gardens	134	16	27	20	63	59	64	0.1	0.2	0.1	617	600	355	0.7
Pilrig Street	134	5	27	12	74	59	72	0	0.2	0.1	908	600	508	0.4
Gilmerton Road	293	19	59	4	60	27	80	0.1	0.2	0	810	601	869	0.1
Albion Gardens	204	35	41	4	44	45	80	0.2	0.2	0	454	602	829	0.1
Dalkeith Road	464	70	93	85	13	6	10	0.2	0.2	0.2	509	603	294	0.9
Haystack Park	5	13	1	0	66	85		2.6	0.2	0	20	604		0
Moredunvale Place	15	11	3	1	68	83	83	0.7	0.2	0.1	66	604	596	0.3
Boyd's Entry	5	3	1	3	76	85	81	0.6	0.2	0.6	84	604	76	3
Ravelston House Loan	5	3	1	0	76	85		0.6	0.2	0	84	604		0
Junction Place	35	17	7	2	62	79	82	0.5	0.2	0.1	108	604	636	0.3
Oxgangs Gardens	40	17	8	12	62	78	72	0.4	0.2	0.3	134	604	168	1.5
Madelvic Square	15	6	3	0	73	83		0.4	0.2	0	144	604		0
Pitsligo Road	15	6	3	0	73	83		0.4	0.2	0	144	604		0
Walford Drive	20	6	4	0	73	82		0.3	0.2	0	228	604		0
Hermand Street	80	23	16	11	56	70	73	0.3	0.2	0.1	247	604	385	0.7
Mentone Avenue	70	14	14	4	65	72	80	0.2	0.2	0.1	380	604	636	0.3
Milton Drive	20	4	4	0	75	82		0.2	0.2	0	380	604		0
Auchinleck's Court	10	2	2	0	77	84		0.2	0.2	0	380	604		0
Pipe Lane	5	1	1	0	78	85		0.2	0.2	0	380	604		0
Linden Avenue	35	6	7	5	73	79	79	0.2	0.2	0.1	455	604	373	0.7
Haugh Park	35	6	7	0	73	79		0.2	0.2	0	455	604		0
West Bryson Road	245	34	49	15	45	37	69	0.1	0.2	0.1	555	604	618	0.3
Coltbridge Avenue	75	9	15	4	70	71	80	0.1	0.2	0.1	616	604	651	0.3
St Leonard's Crag	50	6	10	0	73	76		0.1	0.2	0	616	604		0
West Annandale Street	25	3	5	0	76	81		0.1	0.2	0	616	604		0
Calder Grove	225	25	45	25	54	41	59	0.1	0.2	0.1	643	604	448	0.6
Royston Mains Close	50	5	10	0	74	76		0.1	0.2	0	675	604		0
Dean Terrace	55	4	11	12	75	75	72	0.1	0.2	0.2	784	604	243	1.1
West Scotland Street Lane	20	1	4	0	78	82		0.1	0.2	0	858	604		0
Muirhouse Park	170	8	34	47	71	52	37	0	0.2	0.3	868	604	183	1.4
Inglis Green Road	25	1	5	0	78	81		0	0.2	0	897	604		0
Redhall Drive	130	0	26	7	60		77	0	0.2	0.1		604	648	0.3
Kenilworth Drive	60	0	12	5		74	79	0	0.2	0.1		604	529	0.4
Hillpark Wood	55	0	11	0		75		0	0.2	0		604		0
Nether Craigour	55	0	11	0		75		0	0.2	0		604		0
Baberton Mains Rise	50	0	10	2		76	82	0	0.2	0		604	723	0.2
Ratho Park Road	50	0	10	0		76		0	0.2	0		604		0
Carrick Knowe Place	40	0	8	0		78		0	0.2	0		604		0
Galachlawside	35	0	7	8		79	76	0	0.2	0.2		604	230	1.1
Howden Hall Way	35	0	7	0		79		0	0.2	0		604		0
Ulster Gardens	35	0	7	0		79		0	0.2	0		604		0
Cramond Green	30	0	6	0		80		0	0.2	0		604		0
Fox Spring Crescent	30	0	6	0		80		0	0.2	0		604		0
North Bughtlinfield	30	0	6	0		80		0	0.2	0		604		0
Redford Gardens	30	0	6	0		80		0	0.2	0		604		0
Sighthill Grove	30	0	6	0		80		0	0.2	0		604		0

Joppa Terrace	25	0	5	3	81	81	0	0.2	0.1	604	432	0.6
Duddingston Square West	25	0	5	0	81		0	0.2	0	604		0
Tansy Street	25	0	5	0	81		0	0.2	0	604		0
Viewforth Road	25	0	5	0	81		0	0.2	0	604		0
Yewlands Crescent	25	0	5	0	81		0	0.2	0	604		0
Afton Terrace	20	0	4	1	82	83	0	0.2	0.1	604	672	0.3
Elm Place	20	0	4	1	82	83	0	0.2	0.1	604	672	0.3
Eltringham Gardens	20	0	4	1	82	83	0	0.2	0.1	604	672	0.3
Admiral Terrace	20	0	4	0	82		0	0.2	0	604		0
Ashton Grove	20	0	4	0	82		0	0.2	0	604		0
Cumlodden Avenue	20	0	4	0	82		0	0.2	0	604		0
Glendinning Way	20	0	4	0	82		0	0.2	0	604		0
House O'hill Gardens	20	0	4	0	82		0	0.2	0	604		0
Inchkeith Avenue	20	0	4	0	82		0	0.2	0	604		0
Wellhead Close	20	0	4	0	82		0	0.2	0	604		0
Cumberland Street North East Lane	15	0	3	4	83	80	0	0.2	0.3	604	194	1.3
Braid Hills Approach	15	0	3	2	83	82	0	0.2	0.1	604	400	0.7
East Lillypot	15	0	3	1	83	83	0	0.2	0.1	604	596	0.3
Jamaica Street South Lane	15	0	3	1	83	83	0	0.2	0.1	604	596	0.3
Buckstone Wood	15	0	3	0	83		0	0.2	0	604		0
Forthview Road	15	0	3	0	83		0	0.2	0	604		0
Gillespie Place	15	0	3	0	83		0	0.2	0	604		0
Muir Wood Grove	15	0	3	0	83		0	0.2	0	604		0
Wester Coates Road	15	0	3	0	83		0	0.2	0	604		0
Wilfrid Terrace	15	0	3	0	83		0	0.2	0	604		0
Woodhall Grove	15	0	3	0	83		0	0.2	0	604		0
Woodville Terrace	15	0	3	0	83		0	0.2	0	604		0
Blenheim Place	10	0	2	1	84	83	0	0.2	0.1	604	477	0.5
Quarry Cottages	10	0	2	1	84	83	0	0.2	0.1	604	477	0.5
Almondhill	10	0	2	0	84		0	0.2	0	604		0
Barnton Park Wood	10	0	2	0	84		0	0.2	0	604		0
Braeburn Drive	10	0	2	0	84		0	0.2	0	604		0
Coillesdene Terrace	10	0	2	0	84		0	0.2	0	604		0
East Savile Road	10	0	2	0	84		0	0.2	0	604		0
Essex Park	10	0	2	0	84		0	0.2	0	604		0
Groathill Gardens West	10	0	2	0	84		0	0.2	0	604		0
High Buckstone	10	0	2	0	84		0	0.2	0	604		0
House O'hill Grove	10	0	2	0	84		0	0.2	0	604		0
Kelly Place	10	0	2	0	84		0	0.2	0	604		0
Kilgours Bow	10	0	2	0	84		0	0.2	0	604		0
Kisimul Court	10	0	2	0	84		0	0.2	0	604		0
Leven Close	10	0	2	0	84		0	0.2	0	604		0
Malachi Green	10	0	2	0	84		0	0.2	0	604		0
Oakfield Place	10	0	2	0	84		0	0.2	0	604		0
Queen's Gardens	10	0	2	0	84		0	0.2	0	604		0
St John's Avenue	10	0	2	0	84		0	0.2	0	604		0
St Mary's Place	10	0	2	0	84		0	0.2	0	604		0
Toward Court	10	0	2	0	84		0	0.2	0	604		0
Whitehouse Terrace	10	0	2	0	84		0	0.2	0	604		0
Claylands Road	5	0	1	22	85	62	0	0.2	4.4	604	16	22
Bridge End	5	0	1	1	85	83	0	0.2	0.2	604	270	1
Newlands Park	5	0	1	1	85	83	0	0.2	0.2	604	270	1
Oliver Close	5	0	1	1	85	83	0	0.2	0.2	604	270	1
Wester Steil	5	0	1	1	85	83	0	0.2	0.2	604	270	1
Beresford Terrace	5	0	1	0	85		0	0.2	0	604		0
Bertram Walk	5	0	1	0	85		0	0.2	0	604		0
Buckstane Park	5	0	1	0	85		0	0.2	0	604		0
Burnet's Close	5	0	1	0	85		0	0.2	0	604		0
Cammo Bank	5	0	1	0	85		0	0.2	0	604		0
Christie Miller Place	5	0	1	0	85		0	0.2	0	604		0

Cramond Regis	5	0	1	0	85	0	0.2	0	604	0				
Fairbairn Street	5	0	1	0	85	0	0.2	0	604	0				
Fishmarket Square	5	0	1	0	85	0	0.2	0	604	0				
Hampton Place	5	0	1	0	85	0	0.2	0	604	0				
House O'hill Place	5	0	1	0	85	0	0.2	0	604	0				
Minto Mews	5	0	1	0	85	0	0.2	0	604	0				
Oak Lane	5	0	1	0	85	0	0.2	0	604	0				
Path Brae	5	0	1	0	85	0	0.2	0	604	0				
Pitcairn Grove	5	0	1	0	85	0	0.2	0	604	0				
Watson Crescent Lane	5	0	1	0	85	0	0.2	0	604	0				
Bryson Road	326	25	65	72	54	21	18	0.1	0.2	0.2	768	605	240	1.1
Magdalene Drive	276	18	55	19	61	31	65	0.1	0.2	0.1	808	606	589	0.3
Loaning Road	216	41	43	13	38	43	71	0.2	0.2	0.1	408	607	621	0.3
Loaning Crescent	161	34	32	13	45	54	71	0.2	0.2	0.1	362	608	539	0.4
St Patrick Square	126	14	25	17	65	61	67	0.1	0.2	0.1	643	609	392	0.7
Forrester Road	91	0	18	0	68	0	0.2	0	610	0				
Moredun Park Gardens	152	16	30	9	63	56	75	0.1	0.2	0.1	658	611	625	0.3
Carrick Knowe Gardens	76	0	15	0	71	0	0.2	0	611	0				
Jordan Lane	142	19	28	7	60	58	77	0.1	0.2	0	574	612	674	0.3
Salamander Court	239	54	47	50	27	39	34	0.2	0.2	0.2	341	613	255	1.1
Western Harbour Terrace	117	43	23	1	36	63	83	0.4	0.2	0	166	614	909	0
Timber Bush	117	41	23	18	38	63	66	0.4	0.2	0.2	180	614	344	0.8
The Paddockholm	117	12	23	1	67	63	83	0.1	0.2	0	665	614	909	0
Edina Street	56	8	11	8	71	75	76	0.1	0.2	0.1	536	615	373	0.7
White Park	56	7	11	1	72	75	83	0.1	0.2	0	601	615	836	0.1
Dalgety Street	112	11	22	15	68	64	69	0.1	0.2	0.1	684	615	399	0.7
Captain's Road	102	10	20	4	69	66	80	0.1	0.2	0	685	616	728	0.2
Manderston Street	51	4	10	1	75	76	83	0.1	0.2	0	759	616	829	0.1
Shandon Crescent	51	3	10	0	76	76	0.1	0.2	0	828	616	0	0	
Barntongate Terrace	51	0	10	0	76	0	0.2	0	616	0				
Craiglockhart Crescent	51	0	10	0	76	0	0.2	0	616	0				
Calder View	148	52	29	31	28	57	53	0.4	0.2	0.2	178	617	253	1.1
Muirhouse Gardens	92	21	18	6	58	68	78	0.2	0.2	0.1	335	618	602	0.3
Thomson Crescent	46	4	9	0	75	77	0.1	0.2	0	732	618	0	0	
Maryfield	92	0	18	10	68	74	0	0.2	0.1	618	455	0.6		
Prestonfield Road	92	0	18	8	68	76	0	0.2	0.1	618	515	0.4		
Garscube Terrace	46	0	9	0	77	0	0.2	0	618	0				
Niddrie Marischal Place	87	2	17	2	77	69	82	0	0.2	0	955	619	810	0.1
Currievale Park	87	0	17	0	69	0	0.2	0	619	0				
Comiston Road	256	20	50	14	59	36	70	0.1	0.2	0.1	761	620	643	0.3
Wheatfield Terrace	41	5	8	4	74	78	80	0.1	0.2	0.1	610	621	485	0.5
Atholl Crescent Lane	41	4	8	2	75	78	82	0.1	0.2	0	687	621	678	0.3
Lansdowne Crescent	41	2	8	3	77	78	81	0	0.2	0.1	863	621	571	0.4
Braid Road	164	5	32	7	74	54	77	0	0.2	0	931	621	709	0.2
Glendevon Terrace	41	0	8	0	78	0	0.2	0	621	0				
Hermitage Park	77	4	15	2	75	71	82	0.1	0.2	0	849	622	793	0.1
Liberton Drive	77	0	15	2	71	82	0	0.2	0	622	793	0.1		
Allan Park Drive	77	0	15	0	71	0	0.2	0	622	0				
Joppa Road	113	15	22	2	64	64	82	0.1	0.2	0	577	623	837	0.1
Boswall Parkway	149	1	29	3	78	57	81	0	0.2	0	995	624	825	0.1
Ravelston House Road	36	2	7	0	77	79	0.1	0.2	0	838	625	0	0	
Rochester Terrace	36	1	7	1	78	79	83	0	0.2	0	940	625	782	0.1
Whitson Place East	36	0	7	1	79	83	0	0.2	0	625	782	0.1		
Bellevue Gardens	36	0	7	0	79	0	0.2	0	625	0				
Bonaly Avenue	36	0	7	0	79	0	0.2	0	625	0				
Mountcastle Bank	36	0	7	0	79	0	0.2	0	625	0				
Merchiston Avenue	134	14	26	35	65	60	49	0.1	0.2	0.3	659	626	202	1.3
Clermiston Drive	98	0	19	4	67	80	0	0.2	0	627	720	0.2		
Inverleith Row	160	7	31	6	72	55	78	0	0.2	0	883	628	738	0.2
Arboretum Road	31	11	6	0	68	80	0.4	0.2	0	173	629	0	0	

Jessfield Terrace	62	4	12	3	75	74	81	0.1	0.2	0	813	629	680	0.3
Craigcrook Place	31	1	6	0	78	80		0	0.2	0	925	629		0
Castleview Drive	31	0	6	1		80	83	0	0.2	0		629	758	0.2
Forth Place	31	0	6	1		80	83	0	0.2	0		629	758	0.2
Orchard Brae Gardens West	31	0	6	1		80	83	0	0.2	0		629	758	0.2
Kirkhill Drive	31	0	6	0		80		0	0.2	0		629		0
Lockerby Crescent	31	0	6	0		80		0	0.2	0		629		0
Primrose Bank Road	31	0	6	0		80		0	0.2	0		629		0
Mayfield Road	212	0	41	7		45	77	0	0.2	0		630	754	0.2
Boat Green	150	6	29	5	73	57	79	0	0.2	0	897	631	752	0.2
Comely Bank Street	145	14	28	6	65	58	78	0.1	0.2	0	691	632	714	0.2
Riversdale Crescent	57	7	11	1	72	75	83	0.1	0.2	0	607	633	838	0.1
Cluny Gardens	140	0	27	1		59	83	0	0.2	0		634	925	0
Gillespie Crescent	223	31	43	19	48	43	65	0.1	0.2	0.1	553	635	521	0.4
Sleigh Drive	223	29	43	30	50	43	54	0.1	0.2	0.1	586	635	396	0.7
Hamburgh Place	26	11	5	13	68	81	71	0.4	0.2	0.5	136	636	95	2.6
Tower Wynd	26	7	5	1	72	81	83	0.3	0.2	0	270	636	731	0.2
Balmwell Terrace	78	18	15	4	61	71	80	0.2	0.2	0.1	331	636	664	0.3
Roseburn Crescent	52	6	10	1	73	76	83	0.1	0.2	0	630	636	830	0.1
Muirhouse Terrace	52	1	10	3	78	76	81	0	0.2	0.1	967	636	633	0.3
Alnwickhill Drive	52	0	10	0		76		0	0.2	0		636		0
Arnott Gardens	26	0	5	1		81	83	0	0.2	0		636	731	0.2
Andrew Balfour Grove	26	0	5	0		81		0	0.2	0		636		0
Orchard Road South	26	0	5	0		81		0	0.2	0		636		0
Quality Street Lane	26	0	5	0		81		0	0.2	0		636		0
Loganlea Terrace	120	0	23	30		63	54	0	0.2	0.3		637	211	1.3
Pilrig House Close	47	14	9	1	65	77	83	0.3	0.2	0	232	638	820	0.1
Blantyre Terrace	47	6	9	3	73	77	81	0.1	0.2	0.1	595	638	609	0.3
Chancelot Grove	47	0	9	3		77	81	0	0.2	0.1		638	609	0.3
Craiglockhart Gardens	47	0	9	0		77		0	0.2	0		638		0
Falcon Avenue	162	15	31	15	64	55	69	0.1	0.2	0.1	713	639	498	0.5
Buckstone Road	115	0	22	0		64		0	0.2	0		640		0
Graham Street	68	18	13	32	61	73	52	0.3	0.2	0.5	276	641	102	2.5
Dundee Terrace	136	10	26	20	69	60	64	0.1	0.2	0.1	781	641	364	0.8
Wardieburn Place East	68	0	13	2		73	82	0	0.2	0		641	775	0.2
Christie Miller Avenue	68	0	13	1		73	83	0	0.2	0		641	860	0.1
Craigs Drive	68	0	13	1		73	83	0	0.2	0		641	860	0.1
Hazelbank Terrace	68	0	13	0		73		0	0.2	0		641		0
Melrose Drive	21	29	4	6	50	82	78	1.4	0.2	0.3	31	642	175	1.5
Bathfield	63	28	12	20	51	74	64	0.4	0.2	0.3	122	642	156	1.7
Melville Terrace	84	26	16	16	53	70	68	0.3	0.2	0.2	219	642	284	1
Soutra Road	21	4	4	6	75	82	78	0.2	0.2	0.3	407	642	175	1.5
Braehead Avenue	42	4	8	0	75	78		0.1	0.2	0	699	642		0
Claremont Crescent	42	2	8	0	77	78		0	0.2	0	864	642		0
Castle Terrace	63	1	12	11	78	74	73	0	0.2	0.2	976	642	308	0.9
Hay Gardens	84	0	16	22		70	62	0	0.2	0.3		642	199	1.4
Dundas Avenue	84	0	16	1		70	83	0	0.2	0		642	880	0.1
Southhouse Avenue	84	0	16	1		70	83	0	0.2	0		642	880	0.1
Brunstane Road	84	0	16	0		70		0	0.2	0		642		0
Broomhouse Avenue	63	0	12	8		74	76	0	0.2	0.1		642	414	0.7
Freelands Road	42	0	8	4		78	80	0	0.2	0.1		642	491	0.5
Belmont Gardens	42	0	8	0		78		0	0.2	0		642		0
Magdalene Loan	42	0	8	0		78		0	0.2	0		642		0
Riccarton Drive	42	0	8	0		78		0	0.2	0		642		0
West Pilton March	21	0	4	6		82	78	0	0.2	0.3		642	175	1.5
Glenlockhart Road	21	0	4	1		82	83	0	0.2	0		642	683	0.3
Castlepark Green	21	0	4	0		82		0	0.2	0		642		0
Flint Terrace	21	0	4	0		82		0	0.2	0		642		0
Great Junction Street	337	31	64	22	48	22	62	0.1	0.2	0.1	715	643	601	0.3
St Nicholas Place	58	27	11	0	52	75		0.5	0.2	0	115	644		0

Pittville Street	58	7	11	3	72	75	81	0.1	0.2	0.1	615	644	660	0.3
Drybrough Crescent	132	55	25	15	26	61	69	0.4	0.2	0.1	139	645	442	0.6
Murrayfield Place	37	2	7	2	77	79	82	0.1	0.2	0.1	843	646	646	0.3
Ferniehill Gardens	74	0	14	1		72	83	0	0.2	0		646	870	0.1
Allan Park	74	0	14	0		72		0	0.2	0		646		0
Suffolk Road	37	0	7	1		79	83	0	0.2	0		646	786	0.1
Coulter Crescent	37	0	7	0		79		0	0.2	0		646		0
North Gyle Drive	37	0	7	0		79		0	0.2	0		646		0
Pennywell Road	201	15	38	30	64	48	54	0.1	0.2	0.1	777	647	355	0.8
Westburn Park	106	30	20	30	49	66	54	0.3	0.2	0.3	250	648	177	1.5
Forth Street	53	3	10	6	76	76	78	0.1	0.2	0.1	834	648	443	0.6
Corstorphine Bank Drive	53	0	10	0		76		0	0.2	0		648		0
North Fort Street	175	34	33	16	45	53	68	0.2	0.2	0.1	397	649	501	0.5
Arden Street	175	20	33	20	59	53	64	0.1	0.2	0.1	634	649	441	0.6
South Gyle Mains	329	0	62	1		24	83	0	0.2	0		650	942	0
Strathalmond Road	69	6	13	2	73	73	82	0.1	0.2	0	732	651	776	0.2
Craigentinny Avenue	138	0	26	1		60	83	0	0.2	0		651	924	0
Niddrie House Avenue	69	0	13	2		73	82	0	0.2	0		651	776	0.2
Primrose Street	85	15	16	17	64	70	67	0.2	0.2	0.2	438	652	270	1.1
Trafalgar Street	85	12	16	26	67	70	58	0.1	0.2	0.3	543	652	166	1.6
Oxgangs Road North	170	8	32	7	71	54	77	0	0.2	0	868	652	716	0.2
South Beechwood	85	0	16	3		70	81	0	0.2	0		652	744	0.2
Craigleith Hill Avenue	149	0	28	0		58		0	0.2	0		653		0
Lurie Place	64	28	12	8	51	74	76	0.4	0.2	0.1	127	654	419	0.7
Springfield Buildings	16	6	3	5	73	83	79	0.4	0.2	0.3	159	654	160	1.7
Law Place	16	6	3	2	73	83	82	0.4	0.2	0.1	159	654	419	0.7
Harbour Place	16	6	3	0	73	83		0.4	0.2	0	159	654		0
Burnbrae Place	64	19	12	0	60	74		0.3	0.2	0	234	654		0
Roseneath Street	32	6	6	4	73	80	80	0.2	0.2	0.1	415	654	419	0.7
Bruntsfield Terrace	32	6	6	3	73	80	81	0.2	0.2	0.1	415	654	494	0.5
Summerhall Square	32	5	6	17	74	80	67	0.2	0.2	0.5	498	654	88	2.8
South Lorne Place	80	12	15	13	67	71	71	0.2	0.2	0.2	513	654	325	0.9
Upper Gilmore Place	48	7	9	11	72	77	73	0.1	0.2	0.2	526	654	228	1.2
Livingstone Place	176	6	33	20	73	53	64	0	0.2	0.1	919	654	442	0.6
Hawthornden Place	80	0	15	4		71	80	0	0.2	0.1		654	672	0.3
Hyvot Bank Avenue	64	0	12	4		74	80	0	0.2	0.1		654	614	0.3
Rosslyn Crescent	48	0	9	1		77	83	0	0.2	0		654	822	0.1
Elliot Road	48	0	9	0		77		0	0.2	0		654		0
Baberton Mains Crescent	32	0	6	0		80		0	0.2	0		654		0
Beresford Gardens	32	0	6	0		80		0	0.2	0		654		0
Crewe Bank	32	0	6	0		80		0	0.2	0		654		0
Kingsknowe Crescent	32	0	6	0		80		0	0.2	0		654		0
Russell Place	32	0	6	0		80		0	0.2	0		654		0
Bright Terrace	16	0	3	1		83	83	0	0.2	0.1		654	614	0.3
Alderbank Place	16	0	3	0		83		0	0.2	0		654		0
Atholl Terrace	16	0	3	0		83		0	0.2	0		654		0
Deanpark Grove	16	0	3	0		83		0	0.2	0		654		0
Fraser Gardens	16	0	3	0		83		0	0.2	0		654		0
Kirklands Park Grove	16	0	3	0		83		0	0.2	0		654		0
Mayville Gardens	16	0	3	0		83		0	0.2	0		654		0
Osborne Terrace	16	0	3	0		83		0	0.2	0		654		0
Quarrypark Drive	16	0	3	0		83		0	0.2	0		654		0
Queensferry Street	16	0	3	0		83		0	0.2	0		654		0
Kimmerghame Place	91	34	17	2	45	69	82	0.4	0.2	0	160	655	817	0.1
Annfield	91	11	17	11	68	69	73	0.1	0.2	0.1	613	655	430	0.6
Cockburn Crescent	91	0	17	0		69		0	0.2	0		655		0
Redbraes Place	118	24	22	12	55	64	72	0.2	0.2	0.1	377	656	472	0.5
Niddrie Mains Road	118	18	22	24	61	64	60	0.2	0.2	0.2	504	656	269	1.1
Niddrie Marischal Drive	59	0	11	0		75		0	0.2	0		656		0
Elgin Terrace	161	22	30	18	57	56	66	0.1	0.2	0.1	564	657	446	0.6

Craighouse Gardens	301	64	56	6	18	30	78	0.2	0.2	0	360	658	827	0.1
Forbes Road	86	17	16	9	62	70	75	0.2	0.2	0.1	384	658	464	0.6
Parkhead Avenue	172	2	32	2	77	54	82	0	0.2	0	984	658	883	0.1
Auchingane	70	0	13	1		73	83	0	0.2	0		659	864	0.1
Redford Loan	97	0	18	0		68		0	0.2	0		660		0
Portland Gardens	221	32	41	0	47	45		0.1	0.2	0	530	661		0
Bughtlin Market	54	15	10	2	64	76	82	0.3	0.2	0	258	662	740	0.2
Duncombe Road	27	6	5	0	73	81		0.2	0.2	0	348	662		0
North Gyle Grove	81	4	15	2	75	71	82	0	0.2	0	860	662	799	0.1
Westbank Place	54	2	10	0	77	76		0	0.2	0	909	662		0
Boswall Drive	81	0	15	1		71	83	0	0.2	0		662	877	0.1
South Gyle Park	81	0	15	0		71		0	0.2	0		662		0
Lindsay Place	27	0	5	11		81	73	0	0.2	0.4		662	120	2.2
Dolphin Avenue	27	0	5	3		81	81	0	0.2	0.1		662	448	0.6
Corbiehill Grove	27	0	5	0		81		0	0.2	0		662		0
Swanston Park	27	0	5	0		81		0	0.2	0		662		0
Braid Avenue	65	4	12	3	75	74	81	0.1	0.2	0	821	663	695	0.3
Ross Gardens	65	0	12	4		74	80	0	0.2	0.1		663	617	0.3
South Scotstoun	141	0	26	0		60		0	0.2	0		664		0
West Craigs Crescent	76	2	14	0	77	72		0	0.2	0	946	665		0
Fauldburn Park	38	0	7	4		79	80	0	0.2	0.1		665	463	0.6
Wester Hill	38	0	7	1		79	83	0	0.2	0		665	789	0.1
Buckstone Circle	38	0	7	0		79		0	0.2	0		665		0
Bughtlin Loan	38	0	7	0		79		0	0.2	0		665		0
Cleikiminrig	38	0	7	0		79		0	0.2	0		665		0
Dudley Crescent	38	0	7	0		79		0	0.2	0		665		0
Hermitage Gardens	38	0	7	0		79		0	0.2	0		665		0
Midmar Gardens	38	0	7	0		79		0	0.2	0		665		0
Glen Street	125	12	23	25	67	63	59	0.1	0.2	0.2	696	666	270	1.1
Gladstone Terrace	136	19	25	9	60	61	75	0.1	0.2	0.1	550	667	598	0.4
Southhouse Grove	49	12	9	12	67	77	72	0.2	0.2	0.2	301	668	214	1.3
Clifton Road	49	6	9	21	73	77	63	0.1	0.2	0.4	608	668	111	2.3
Moira Park	49	0	9	1		77	83	0	0.2	0		668	823	0.1
Braehead Road	49	0	9	0		77		0	0.2	0		668		0
Arthur Street	60	26	11	10	53	75	74	0.4	0.2	0.2	129	669	320	0.9
Buckstone Loan East	60	0	11	0		75		0	0.2	0		669		0
Craigend Park	142	28	26	1	51	60	83	0.2	0.2	0	387	670	927	0
Glenvarloch Crescent	71	0	13	18		73	66	0	0.2	0.3		670	210	1.4
Howden Hall Drive	153	0	28	0		58		0	0.2	0		671		0
Liberton Place	82	4	15	0	75	71		0	0.2	0	863	672		0
Whitehouse Road	115	0	21	0		65		0	0.2	0		673		0
St Kentigern View	11	6	2	0	73	84		0.5	0.2	0	94	674		0
Sheriff Park	88	45	16	2	34	70	82	0.5	0.2	0	105	674	811	0.1
East Cromwell Street	33	16	6	1	63	80	83	0.5	0.2	0	110	674	772	0.2
West Pilton Road	22	10	4	2	69	82	82	0.5	0.2	0.1	118	674	502	0.5
Greenacre	66	21	12	6	58	74	78	0.3	0.2	0.1	207	674	502	0.5
Dublin Street Lane North	33	7	6	5	72	80	79	0.2	0.2	0.2	361	674	351	0.8
Crown Street	33	6	6	19	73	80	65	0.2	0.2	0.6	424	674	80	3.2
Meadowfield Gardens	33	6	6	1	73	80	83	0.2	0.2	0	424	674	772	0.2
Elgin Street	88	12	16	12	67	70	72	0.1	0.2	0.1	565	674	388	0.8
Bedford Street	22	3	4	9	76	82	75	0.1	0.2	0.4	565	674	119	2.3
Stewart Road	22	3	4	0	76	82		0.1	0.2	0	565	674		0
Wilson's Park	22	2	4	8	77	82	76	0.1	0.2	0.4	719	674	133	2
St Stephen Street	297	12	54	12	67	32	72	0	0.2	0	896	674	722	0.2
Blackchapel Close	88	3	16	5	76	70	79	0	0.2	0.1	919	674	637	0.3
Bothwell House	77	0	14	2		72	82	0	0.2	0		674	793	0.1
Wardieburn Drive	66	0	12	24		74	60	0	0.2	0.4		674	133	2
Loganlea Loan	44	0	8	3		78	81	0	0.2	0.1		674	591	0.4
Hillwood Gardens	33	0	6	2		80	82	0	0.2	0.1		674	620	0.3
Mortonhall Park Avenue	33	0	6	0		80		0	0.2	0		674		0

Parkgrove Avenue	33	0	6	0	80		0	0.2	0	674		0		
East Barnton Avenue	22	0	4	4	82	80	0	0.2	0.2	674	298	1		
Hawthornbank Place	22	0	4	2	82	82	0	0.2	0.1	674	502	0.5		
Buckstone Crook	22	0	4	0	82		0	0.2	0	674		0		
Goff Avenue	22	0	4	0	82		0	0.2	0	674		0		
Hillpark Court	22	0	4	0	82		0	0.2	0	674		0		
Lennox Row	22	0	4	0	82		0	0.2	0	674		0		
Lockharton Gardens	22	0	4	0	82		0	0.2	0	674		0		
Provost Haugh	22	0	4	0	82		0	0.2	0	674		0		
Western Terrace	22	0	4	0	82		0	0.2	0	674		0		
Whitehead Grove	22	0	4	0	82		0	0.2	0	674		0		
Toddrick's Wynd	11	0	2	1	84	83	0	0.2	0.1	674	502	0.5		
Allermuir Road	11	0	2	0	84		0	0.2	0	674		0		
Capelaw Road	11	0	2	0	84		0	0.2	0	674		0		
Caulderhame Road	11	0	2	0	84		0	0.2	0	674		0		
Davidson Park	11	0	2	0	84		0	0.2	0	674		0		
East Caiystane Place	11	0	2	0	84		0	0.2	0	674		0		
Lily Terrace	11	0	2	0	84		0	0.2	0	674		0		
Margaret Rose Loan	11	0	2	0	84		0	0.2	0	674		0		
Mountcastle Grove	11	0	2	0	84		0	0.2	0	674		0		
Ravelston Rise	11	0	2	0	84		0	0.2	0	674		0		
Silverknowes Loan	11	0	2	0	84		0	0.2	0	674		0		
Spinner Lane	11	0	2	0	84		0	0.2	0	674		0		
Parkhead Drive	138	2	25	4	77	61	80	0	0.2	0	978	675	776	0.2
Pilton Drive North	116	9	21	22	70	65	62	0.1	0.2	0.2	765	676	285	1
Mountcastle Crescent	210	0	38	2	48	82		0	0.2	0	677	902	0.1	
Allanfield	227	68	41	6	14	45	78	0.3	0.2	0	229	678	788	0.1
St Leonard's Lane	72	20	13	1	59	73	83	0.3	0.2	0	258	679	867	0.1
Upper Grove Place	144	12	26	34	67	60	50	0.1	0.2	0.2	746	679	221	1.3
Glasgow Road	194	0	35	9	51	75		0	0.2	0	680	692	0.3	
Claremont Bank	61	0	11	0	75			0	0.2	0	681		0	
Leven Terrace	50	4	9	11	75	77	73	0.1	0.2	0.2	754	682	242	1.2
Magdalene Avenue	150	11	27	78	68	59	14	0.1	0.2	0.5	782	682	90	2.9
Farrer Terrace	50	0	9	1	77	83		0	0.2	0	682	826	0.1	
Western Gardens	39	11	7	0	68	79		0.3	0.2	0	251	683		0
Strathfillan Road	39	7	7	1	72	79	83	0.2	0.2	0	429	683	794	0.1
West Mill Road	78	13	14	1	66	72	83	0.2	0.2	0	464	683	874	0.1
Rosebery Crescent	39	3	7	14	76	79	70	0.1	0.2	0.4	767	683	137	2
Latch Park	39	0	7	1	79	83		0	0.2	0	683	794	0.1	
Campbell Road	39	0	7	0	79			0	0.2	0	683		0	
West Relugas Road	39	0	7	0	79			0	0.2	0	683		0	
Warrender Park Crescent	106	19	19	17	60	67	67	0.2	0.2	0.2	430	684	332	0.9
Durham Square	67	0	12	0	74			0	0.2	0	685		0	
South Gyle Wynd	229	0	41	4	45	80		0	0.2	0	686	839	0.1	
Kaimes Court	28	8	5	0	71	81		0.3	0.2	0	249	687		0
Waverley Park Terrace	28	3	5	0	76	81		0.1	0.2	0	650	687		0
Peacocktail Close	84	0	15	3	71	81		0	0.2	0	687	743	0.2	
Corstorphine Hill Avenue	56	0	10	0	76			0	0.2	0	687		0	
Paisley Avenue	56	0	10	0	76			0	0.2	0	687		0	
Shaw's Street	28	0	5	7	81	77		0	0.2	0.3	687	211	1.4	
Marchbank Way	28	0	5	2	81	82		0	0.2	0.1	687	580	0.4	
Saughton Loan	28	0	5	1	81	83		0	0.2	0	687	743	0.2	
Saughton Mains Avenue	28	0	5	1	81	83		0	0.2	0	687	743	0.2	
Corrennie Drive	28	0	5	0	81			0	0.2	0	687		0	
Prospect Bank Gardens	28	0	5	0	81			0	0.2	0	687		0	
Wester Broom Gardens	28	0	5	0	81			0	0.2	0	687		0	
Fountainhall Road	146	9	26	11	70	60	73	0.1	0.2	0.1	820	688	561	0.4
Westfield Avenue	253	66	45	3	16	41	81	0.3	0.2	0	281	689	881	0.1
Meadowbank Avenue	45	6	8	1	73	78	83	0.1	0.2	0	576	690	814	0.1
March Road	90	0	16	0	70			0	0.2	0	690		0	

Alva Place	45	0	8	4	78	80	0	0.2	0.1	690	511	0.5		
Esslemont Road	45	0	8	0	78	0	0	0.2	0	690	0	0		
Queen's Crescent	45	0	8	0	78	0	0	0.2	0	690	0	0		
Northcote Street	62	21	11	2	58	75	82	0.3	0.2	0	192	691	758	0.2
Polwarth Terrace	186	25	33	0	54	53	0	0.1	0.2	0	572	691	0	0
Piershill Terrace	124	14	22	33	65	64	51	0.1	0.2	0.3	637	691	195	1.5
Regent Street	62	0	11	1	75	83	0	0	0.2	0	691	845	0.1	0
Bonaly Crescent	62	0	11	0	75	0	0	0	0.2	0	691	0	0	0
North Street	79	6	14	5	73	72	79	0.1	0.2	0.1	771	692	613	0.4
East Preston Street	96	12	17	15	67	69	69	0.1	0.2	0.2	601	693	342	0.9
Roseburn Gardens	17	5	3	20	74	83	64	0.3	0.2	1.2	238	694	37	6.7
Marischal Place	34	8	6	1	71	80	83	0.2	0.2	0	323	694	775	0.2
Meadowbank Crescent	136	22	24	10	57	62	74	0.2	0.2	0.1	480	694	568	0.4
Blackford Avenue	153	22	27	4	57	59	80	0.1	0.2	0	534	694	791	0.1
Cochran Terrace	17	2	3	1	77	83	83	0.1	0.2	0.1	626	694	627	0.3
Duddingston Park South	136	12	24	10	67	62	74	0.1	0.2	0.1	727	694	568	0.4
Carrick Knowe Avenue	238	10	42	2	69	44	82	0	0.2	0	891	694	911	0
Whitson Grove	68	0	12	1	74	83	0	0	0.2	0	694	860	0.1	0
Echline Grove	51	0	9	1	77	83	0	0	0.2	0	694	829	0.1	0
Cramond Avenue	51	0	9	0	77	0	0	0	0.2	0	694	0	0	0
Rosefield Avenue	34	0	6	2	80	82	0	0	0.2	0.1	694	627	0.3	0
Duddingston Avenue	34	0	6	1	80	83	0	0	0.2	0	694	775	0.2	0
Balmwell Grove	34	0	6	0	80	0	0	0	0.2	0	694	0	0	0
Buckstone Drive	34	0	6	0	80	0	0	0	0.2	0	694	0	0	0
Plewlandcroft	34	0	6	0	80	0	0	0	0.2	0	694	0	0	0
Newhalls Road	17	0	3	7	83	77	0	0	0.2	0.4	694	118	2.3	0
Currievale Farm	17	0	3	2	83	82	0	0	0.2	0.1	694	435	0.7	0
Brunstane Mill Road	17	0	3	1	83	83	0	0	0.2	0.1	694	627	0.3	0
Braid Hills Avenue	17	0	3	0	83	0	0	0	0.2	0	694	0	0	0
Ettrick Loan	17	0	3	0	83	0	0	0	0.2	0	694	0	0	0
Hamilton Terrace	17	0	3	0	83	0	0	0	0.2	0	694	0	0	0
Keith Crescent	17	0	3	0	83	0	0	0	0.2	0	694	0	0	0
Kingsknowe Terrace	17	0	3	0	83	0	0	0	0.2	0	694	0	0	0
Niddrie Marischal Green	17	0	3	0	83	0	0	0	0.2	0	694	0	0	0
Strathalmond Green	17	0	3	0	83	0	0	0	0.2	0	694	0	0	0
Wardie Avenue	17	0	3	0	83	0	0	0	0.2	0	694	0	0	0
Zetland Place	17	0	3	0	83	0	0	0	0.2	0	694	0	0	0
Ashley Terrace	159	9	28	6	70	58	78	0.1	0.2	0	834	695	736	0.2
West Pilton Rise	108	25	19	24	54	67	60	0.2	0.2	0.2	330	696	239	1.3
Brunton Terrace	108	3	19	2	76	67	82	0	0.2	0	940	696	834	0.1
Lawrie Reilly Place	205	46	36	3	33	50	81	0.2	0.2	0	345	697	862	0.1
Station Road	188	16	33	12	63	53	72	0.1	0.2	0.1	739	698	609	0.4
Barnie Terrace	57	19	10	2	60	76	82	0.3	0.2	0	196	699	746	0.2
Collier Place	57	16	10	4	63	76	80	0.3	0.2	0.1	254	699	584	0.4
Bonaly Rise	114	0	20	1	66	83	0	0	0.2	0	699	908	0.1	0
Fernieside Place	57	0	10	1	76	83	0	0	0.2	0	699	838	0.1	0
Ropemaker Street	40	31	7	5	48	79	79	0.8	0.2	0.1	62	700	419	0.7
Mackinnon Crescent	40	11	7	2	68	79	82	0.3	0.2	0.1	262	700	672	0.3
Essendean Place	40	9	7	15	70	79	69	0.2	0.2	0.4	343	700	129	2.1
Bowhill Terrace	40	3	7	1	76	79	83	0.1	0.2	0	776	700	798	0.1
Prestonfield Gardens	40	1	7	6	78	79	78	0	0.2	0.2	949	700	354	0.9
Broombank Terrace	120	0	21	0	65	0	0	0	0.2	0	700	0	0	0
Prestonfield Avenue	143	0	25	26	61	58	0	0	0.2	0.2	701	298	1	0
West Winnelstrae	86	24	15	6	55	71	78	0.3	0.2	0.1	256	702	585	0.4
Easter Hermitage	86	0	15	1	71	83	0	0	0.2	0	702	883	0.1	0
Parkgrove Bank	23	6	4	4	73	82	80	0.3	0.2	0.2	281	703	310	1
Lochend Close	23	5	4	1	74	82	83	0.2	0.2	0	353	703	705	0.3
Hillpark Grove	115	13	20	0	66	66	0	0.1	0.2	0	636	703	0	0
Viewforth Terrace	46	5	8	9	74	78	75	0.1	0.2	0.2	648	703	275	1.1
Broomhouse Street North	46	0	8	29	78	55	0	0	0.2	0.6	703	72	3.6	0

Gamekeeper's Road	46	0	8	2	78	82	0	0.2	0	703	705	0.3		
Kingston Avenue	46	0	8	1	78	83	0	0.2	0	703	818	0.1		
Marmion Crescent	46	0	8	1	78	83	0	0.2	0	703	818	0.1		
Boswall Quadrant	46	0	8	0	78		0	0.2	0	703		0		
Corbiewynd	46	0	8	0	78		0	0.2	0	703		0		
Ravenscroft Gardens	46	0	8	0	78		0	0.2	0	703		0		
Torrance Row	23	0	4	2	82	82	0	0.2	0.1	703	515	0.5		
Buckstone Bank	23	0	4	0	82		0	0.2	0	703		0		
Clerwood Bank	23	0	4	0	82		0	0.2	0	703		0		
Fairmile Avenue	23	0	4	0	82		0	0.2	0	703		0		
Milton Road West	121	2	21	4	77	65	80	0	0.2	0	974	704	753	0.2
Balfour Place	75	13	13	10	66	73	74	0.2	0.2	0.1	447	705	400	0.8
Orwell Place	150	24	26	45	55	60	39	0.2	0.2	0.3	487	705	168	1.7
Restalrig Avenue	156	5	27	1	74	59	83	0	0.2	0	926	706	931	0
Farquhar Terrace	52	0	9	2	77	82		0	0.2	0	706	731	0.2	
Piersfield Terrace	81	3	14	10	76	72	74	0	0.2	0.1	909	707	421	0.7
Polwarth Place	29	7	5	1	72	81	83	0.2	0.2	0	307	708	748	0.2
Glennie Road	58	8	10	0	71	76		0.1	0.2	0	559	708		0
Deanpark Place	29	0	5	1	81	83		0	0.2	0	708	748	0.2	
Baberton Mains Grove	29	0	5	0	81			0	0.2	0	708		0	
Devon Place	29	0	5	0	81			0	0.2	0	708		0	
Fillyside Avenue	29	0	5	0	81			0	0.2	0	708		0	
Lochend Road	325	22	56	16	57	30	68	0.1	0.2	0	799	709	675	0.3
Craigleith Road	151	6	26	0	73	60		0	0.2	0	898	710		0
North Werber Place	122	8	21	1	71	65	83	0.1	0.2	0	806	711	914	0
Gordon Street	186	25	32	25	54	54	59	0.1	0.2	0.1	572	712	397	0.8
Port Hamilton	64	9	11	3	70	75	81	0.1	0.2	0	546	713	690	0.3
Sighthill Loan	128	6	22	3	73	64	81	0	0.2	0	869	713	808	0.1
Parkgrove Drive	64	0	11	1	75	83		0	0.2	0	713	850	0.1	
Lindsay Road	338	44	58	37	35	28	47	0.1	0.2	0.1	585	714	451	0.6
Lowrie Gait	70	15	12	0	64	74		0.2	0.2	0	356	715		0
Lawnmarket	35	6	6	0	73	80		0.2	0.2	0	455	715		0
Patriothall	70	9	12	2	70	74	82	0.1	0.2	0	593	715	779	0.2
Warriston Drive	70	0	12	0	74			0	0.2	0	715		0	
Broompark Road	35	0	6	0	80			0	0.2	0	715		0	
Greenbank Grove	35	0	6	0	80			0	0.2	0	715		0	
Eildon Terrace	76	5	13	2	74	73	82	0.1	0.2	0	805	716	789	0.2
Ferry Road Drive	275	20	47	37	59	39	47	0.1	0.2	0.1	784	717	395	0.8
Calder Gardens	457	40	78	24	39	10	60	0.1	0.2	0.1	730	718	655	0.3
St Peter's Place	88	2	15	12	77	71	72	0	0.2	0.1	956	719	388	0.8
Buie Brae	47	0	8	0	78			0	0.2	0	720		0	
Niddrie House Park	100	20	17	4	59	69	80	0.2	0.2	0	380	721	723	0.2
Veitch's Square	53	2	9	3	77	77	81	0	0.2	0.1	906	722	638	0.3
Howard Place	53	2	9	1	77	77	83	0	0.2	0	906	722	831	0.1
The Steils	53	0	9	1	77	83		0	0.2	0	722	831	0.1	
Russell Gardens	165	29	28	6	50	58	78	0.2	0.2	0	440	723	741	0.2
Dalgety Avenue	189	26	32	16	53	54	68	0.1	0.2	0.1	561	724	525	0.5
Learmonth Grove	136	12	23	9	67	63	75	0.1	0.2	0.1	727	725	598	0.4
Harrison Gardens	148	16	25	11	63	61	73	0.1	0.2	0.1	649	726	565	0.4
Ravenscroft Street	83	0	14	2	72	82		0	0.2	0	727	805	0.1	
Hainburn Park	83	0	14	0	72			0	0.2	0	727		0	
Southhouse Brae	89	33	15	4	46	71	80	0.4	0.2	0	163	728	700	0.3
Alnwickhill Road	89	0	15	2	71	82		0	0.2	0	728	812	0.1	
East Pilton Farm Rigg	101	29	17	1	50	69	83	0.3	0.2	0	248	729	898	0.1
Hermitage Park Grove	107	0	18	0	68			0	0.2	0	730		0	
Magdalene Gardens	256	7	43	27	72	43	57	0	0.2	0.1	942	731	462	0.6
Warriston Road	185	22	31	47	57	55	37	0.1	0.2	0.3	619	732	209	1.5
Fillyside Road	6	32	1	0	47	85		5.3	0.2	0	14	733		0
Kingsknowe Park	6	11	1	3	68	85	81	1.8	0.2	0.5	26	733	95	3
Forbes Street	6	3	1	0	76	85		0.5	0.2	0	106	733		0

Monkwood Court	24	10	4	0	69	82		0.4	0.2	0	139	733		0
Aitchison's Place	12	5	2	1	74	84	83	0.4	0.2	0.1	139	733	529	0.5
New Mart Place	102	42	17	7	37	69	77	0.4	0.2	0.1	141	733	590	0.4
West Shore Road	12	4	2	46	75	84	38	0.3	0.2	3.8	196	733	18	23
Murieston Crescent Lane	12	4	2	0	75	84		0.3	0.2	0	196	733		0
Nova Scotia Place	48	14	8	2	65	78	82	0.3	0.2	0	240	733	712	0.3
Hopetoun Street	276	75	46	8	10	40	76	0.3	0.2	0	265	733	776	0.2
Gumley Place	30	7	5	0	72	81		0.2	0.2	0	325	733		0
Anchorfield	24	5	4	0	74	82		0.2	0.2	0	369	733		0
Earlston Place	36	6	6	13	73	80	71	0.2	0.2	0.4	464	733	135	2.2
Citadel Place	24	4	4	4	75	82	80	0.2	0.2	0.2	464	733	320	1
Williamfield Square	18	3	3	3	76	83	81	0.2	0.2	0.2	464	733	320	1
Broomhouse Wynd	12	2	2	6	77	84	78	0.2	0.2	0.5	464	733	95	3
Stoneycroft Road	12	2	2	0	77	84		0.2	0.2	0	464	733		0
Hunter's Close	6	1	1	2	78	85	82	0.2	0.2	0.3	464	733	150	2
Milton Street	306	46	51	55	33	35	29	0.2	0.2	0.2	512	733	302	1.1
Burdiehouse Road	48	7	8	8	72	78	76	0.1	0.2	0.2	526	733	320	1
Cargil Terrace	42	6	7	0	73	79		0.1	0.2	0	536	733		0
Comely Bank Avenue	240	34	40	5	45	46	79	0.1	0.2	0	538	733	822	0.1
Harrison Place	18	2	3	1	77	83	83	0.1	0.2	0.1	643	733	641	0.3
The Limes	18	2	3	0	77	83		0.1	0.2	0	643	733		0
Burdiehouse Terrace	66	7	11	10	72	75	74	0.1	0.2	0.2	655	733	351	0.9
Cathcart Place	144	15	24	14	64	62	70	0.1	0.2	0.1	660	733	486	0.6
Steel's Place	60	6	10	13	73	76	71	0.1	0.2	0.2	675	733	247	1.3
Forrest Road	60	6	10	5	73	76	79	0.1	0.2	0.1	675	733	529	0.5
Belhaven Place	42	4	7	1	75	79	83	0.1	0.2	0	699	733	806	0.1
Richmond Terrace	66	6	11	24	73	75	60	0.1	0.2	0.4	719	733	133	2.2
Industry Lane	12	1	2	5	78	84	79	0.1	0.2	0.4	746	733	115	2.5
Summerside Street	42	3	7	7	76	79	77	0.1	0.2	0.2	788	733	320	1
St Leonard's Bank	48	3	8	1	76	78	83	0.1	0.2	0	817	733	822	0.1
Crewe Road Gardens	150	8	25	29	71	61	55	0.1	0.2	0.2	846	733	280	1.2
Cumberland Street	240	10	40	35	69	46	49	0	0.2	0.1	892	733	367	0.9
Saxe-coburg Terrace	24	1	4	0	78	82		0	0.2	0	892	733		0
Dreghorn Loan	72	1	12	0	78	74		0	0.2	0	979	733		0
Loganlea Gardens	72	0	12	1		74	83	0	0.2	0		733	867	0.1
Regent Terrace	66	0	11	1		75	83	0	0.2	0		733	854	0.1
Carnbee Crescent	60	0	10	0		76		0	0.2	0		733		0
Newmains Road	60	0	10	0		76		0	0.2	0		733		0
Caiystane Avenue	54	0	9	0		77		0	0.2	0		733		0
Cassidy Wynd	54	0	9	0		77		0	0.2	0		733		0
Eastfield	48	0	8	0		78		0	0.2	0		733		0
Liston Road	42	0	7	0		79		0	0.2	0		733		0
Paisley Crescent	42	0	7	0		79		0	0.2	0		733		0
Dalhousie Terrace	36	0	6	0		80		0	0.2	0		733		0
Esplanade Terrace	36	0	6	0		80		0	0.2	0		733		0
Oswald Terrace	36	0	6	0		80		0	0.2	0		733		0
Prospect Bank Road	36	0	6	0		80		0	0.2	0		733		0
Swanston Drive	36	0	6	0		80		0	0.2	0		733		0
Craigmount Place	30	0	5	1		81	83	0	0.2	0		733	752	0.2
Abercorn Drive	30	0	5	0		81		0	0.2	0		733		0
Niddrie Marischal Street	30	0	5	0		81		0	0.2	0		733		0
Plewlans Avenue	30	0	5	0		81		0	0.2	0		733		0
Saughtonhall Terrace	30	0	5	0		81		0	0.2	0		733		0
Granton View	24	0	4	7		82	77	0	0.2	0.3		733	170	1.8
Beresford Place	24	0	4	0		82		0	0.2	0		733		0
Bristo Place	24	0	4	0		82		0	0.2	0		733		0
Mountcastle Green	24	0	4	0		82		0	0.2	0		733		0
Northfield Gardens	24	0	4	0		82		0	0.2	0		733		0
Hill Street	18	0	3	5		83	79	0	0.2	0.3		733	180	1.7
Upper Strand Walk	18	0	3	2		83	82	0	0.2	0.1		733	448	0.7

Castlebrae Grove	18	0	3	1	83	83	0	0.2	0.1	733	641	0.3		
Joppa Grove	18	0	3	1	83	83	0	0.2	0.1	733	641	0.3		
Ventnor Terrace	18	0	3	1	83	83	0	0.2	0.1	733	641	0.3		
Wester Dalmeny Steading	18	0	3	1	83	83	0	0.2	0.1	733	641	0.3		
Bonnington Terrace	18	0	3	0	83		0	0.2	0	733		0		
East Camus Place	18	0	3	0	83		0	0.2	0	733		0		
Kirklands	18	0	3	0	83		0	0.2	0	733		0		
Lockerby Cottages	18	0	3	0	83		0	0.2	0	733		0		
New Lane	18	0	3	0	83		0	0.2	0	733		0		
Villa Road	18	0	3	0	83		0	0.2	0	733		0		
Balderston Gardens North	12	0	2	8	84	76	0	0.2	0.7	733	66	4		
Katesmill Road	12	0	2	4	84	80	0	0.2	0.3	733	150	2		
Braefoot Terrace	12	0	2	0	84		0	0.2	0	733		0		
Cottage Green	12	0	2	0	84		0	0.2	0	733		0		
Joppa Park	12	0	2	0	84		0	0.2	0	733		0		
Kinellan Gardens	12	0	2	0	84		0	0.2	0	733		0		
Learmonth Gardens Mews	12	0	2	0	84		0	0.2	0	733		0		
Muirhouse Way	12	0	2	0	84		0	0.2	0	733		0		
Pearce Grove	12	0	2	0	84		0	0.2	0	733		0		
Piersfield Place	12	0	2	0	84		0	0.2	0	733		0		
Rosebank Gardens	12	0	2	0	84		0	0.2	0	733		0		
Skylark Place	12	0	2	0	84		0	0.2	0	733		0		
South Park	12	0	2	0	84		0	0.2	0	733		0		
Wardie Park	12	0	2	0	84		0	0.2	0	733		0		
Caroline Park	6	0	1	2	85	82	0	0.2	0.3	733	150	2		
Bath Street Lane	6	0	1	1	85	83	0	0.2	0.2	733	320	1		
Calder Road Gardens	6	0	1	1	85	83	0	0.2	0.2	733	320	1		
Mains Of Craigmillar	6	0	1	1	85	83	0	0.2	0.2	733	320	1		
Pleydell Place	6	0	1	1	85	83	0	0.2	0.2	733	320	1		
Abercorn Gardens	6	0	1	0	85		0	0.2	0	733		0		
Addiston Farm Road	6	0	1	0	85		0	0.2	0	733		0		
Coltbridge Vale	6	0	1	0	85		0	0.2	0	733		0		
Easter Currie Place	6	0	1	0	85		0	0.2	0	733		0		
Finlaggan Court	6	0	1	0	85		0	0.2	0	733		0		
Frogston Grove	6	0	1	0	85		0	0.2	0	733		0		
Glenarm Place	6	0	1	0	85		0	0.2	0	733		0		
Grierson Villas	6	0	1	0	85		0	0.2	0	733		0		
Hamilton Grove	6	0	1	0	85		0	0.2	0	733		0		
Harlaw Bank	6	0	1	0	85		0	0.2	0	733		0		
Ladiemeadow	6	0	1	0	85		0	0.2	0	733		0		
Orchardhead Loan	6	0	1	0	85		0	0.2	0	733		0		
Park Place	6	0	1	0	85		0	0.2	0	733		0		
Priory Grove	6	0	1	0	85		0	0.2	0	733		0		
Viewforth Place	6	0	1	0	85		0	0.2	0	733		0		
Wardie Grove	6	0	1	0	85		0	0.2	0	733		0		
Wester Row	6	0	1	0	85		0	0.2	0	733		0		
Westmost Close	6	0	1	0	85		0	0.2	0	733		0		
Torwood Crescent	127	22	21	4	57	65	80	0.2	0.2	0	448	734	765	0.2
Piershill Square West	115	24	19	9	55	67	75	0.2	0.2	0.1	368	735	552	0.5
Cadiz Street	115	22	19	19	57	67	65	0.2	0.2	0.2	405	735	322	1
Wheatfield Place	115	9	19	25	70	67	59	0.1	0.2	0.2	760	735	245	1.3
Polwarth Crescent	115	8	19	15	71	67	69	0.1	0.2	0.1	793	735	408	0.8
Lutton Place	103	26	17	20	53	69	64	0.3	0.2	0.2	294	736	279	1.2
Royal Crescent	85	3	14	8	76	72	76	0	0.2	0.1	915	737	493	0.6
Merlin Crescent	85	0	14	0	72			0	0.2	0	737			0
Ferry Gait Crescent	158	38	26	5	41	60	79	0.2	0.2	0	311	738	763	0.2
Bath Street	152	21	25	19	58	61	65	0.1	0.2	0.1	557	739	419	0.8
West Port	73	3	12	15	76	74	69	0	0.2	0.2	893	740	264	1.3
Redford Avenue	73	0	12	0	74			0	0.2	0	740			0
Lower Granton Road	390	55	64	54	26	22	30	0.1	0.2	0.1	544	741	382	0.8

Fisher Place	61	24	10	2	55	76	82	0.4	0.2	0	147	742	756	0.2
Comiston Gardens	55	2	9	10	77	77	74	0	0.2	0.2	910	743	298	1.1
Hay Avenue	55	0	9	17		77	67	0	0.2	0.3		743	163	1.9
Warriston Avenue	55	0	9	0		77		0	0.2	0		743		0
Dean Park Street	263	31	43	31	48	43	53	0.1	0.2	0.1	625	744	434	0.7
Lady Nairne Loan	98	4	16	13	75	70	71	0	0.2	0.1	894	745	401	0.8
Elbe Street	135	57	22	37	24	64	47	0.4	0.2	0.3	137	746	187	1.7
Newhaven Main Street	129	31	21	34	48	65	50	0.2	0.2	0.3	312	747	198	1.6
Craigmount Terrace	43	0	7	0		79		0	0.2	0		747		0
Dean Park Crescent	43	0	7	0		79		0	0.2	0		747		0
East Clapperfield	43	0	7	0		79		0	0.2	0		747		0
Wilton Road	43	0	7	0		79		0	0.2	0		747		0
Silverknowes Road	80	0	13	18		73	66	0	0.2	0.2		748	235	1.4
Ardmillan Place	37	8	6	6	71	80	78	0.2	0.2	0.2	354	749	326	1
Cowgatehead	37	6	6	0	73	80		0.2	0.2	0	479	749		0
Millar Crescent	148	20	24	7	59	62	77	0.1	0.2	0	569	749	685	0.3
Moncrieff Terrace	148	18	24	12	61	62	72	0.1	0.2	0.1	611	749	537	0.5
Newliston Road	37	0	6	3		80	81	0	0.2	0.1		749	537	0.5
Castle Avenue	37	0	6	2		80	82	0	0.2	0.1		749	646	0.3
West Granton Road	272	15	44	35	64	42	49	0.1	0.2	0.1	840	750	411	0.8
Vandeleur Avenue	68	0	11	2		75	82	0	0.2	0		750	775	0.2
Parsons Green Terrace	99	9	16	8	70	70	76	0.1	0.2	0.1	719	751	538	0.5
East Pilton Farm Crescent	192	50	31	1	30	55	83	0.3	0.2	0	282	752	937	0
Springfield Street	155	43	25	8	36	61	76	0.3	0.2	0.1	259	753	662	0.3
Meadow Place	31	6	5	0	73	81		0.2	0.2	0	399	753		0
Ladywell Road	31	0	5	2		81	82	0	0.2	0.1		753	605	0.4
Blinkbonny Avenue	31	0	5	1		81	83	0	0.2	0		753	758	0.2
West Savile Terrace	335	28	54	24	51	32	60	0.1	0.2	0.1	745	754	579	0.4
Blackwood Crescent	149	24	24	53	55	62	31	0.2	0.2	0.4	484	755	139	2.2
Eyre Crescent	87	8	14	3	71	72	81	0.1	0.2	0	716	756	748	0.2
Longstone Road	87	2	14	3	77	72	81	0	0.2	0	955	756	748	0.2
Darnell Road	112	11	18	0	68	68		0.1	0.2	0	684	757		0
Learmonth Gardens	56	3	9	8	76	77	76	0.1	0.2	0.1	844	757	373	0.9
Baberton Mains Park	56	0	9	0		77		0	0.2	0		757		0
Barnton Park Gardens	56	0	9	0		77		0	0.2	0		757		0
Briarbank Terrace	56	0	9	0		77		0	0.2	0		757		0
Dumbryden Gardens	430	84	69	85	6	17	10	0.2	0.2	0.2	393	758	273	1.2
Atheling Grove	106	0	17	1		69	83	0	0.2	0		759	903	0.1
Moffat Way	131	31	21	48	48	65	36	0.2	0.2	0.4	320	760	132	2.3
Morrison Crescent	131	20	21	0	59	65		0.2	0.2	0	502	760		0
West Pilton Bank	25	5	4	2	74	82	82	0.2	0.2	0.1	380	761	541	0.5
Venturefair Drive	50	6	8	0	73	78		0.1	0.2	0	616	761		0
Blackford Glen Road	25	2	4	1	77	82	83	0.1	0.2	0	754	761	723	0.3
Braidburn Terrace	25	1	4	0	78	82		0	0.2	0	897	761		0
Muirhouse Medway	50	0	8	5		78	79	0	0.2	0.1		761	477	0.6
Parkhead Crescent	50	0	8	2		78	82	0	0.2	0		761	723	0.3
Meadowfield Terrace	50	0	8	0		78		0	0.2	0		761		0
Viewfield Road	25	0	4	1		82	83	0	0.2	0		761	723	0.3
Derby Street	25	0	4	0		82		0	0.2	0		761		0
Hawkhead Crescent	25	0	4	0		82		0	0.2	0		761		0
Hillpark Loan	25	0	4	0		82		0	0.2	0		761		0
Rankeillor Street	138	28	22	16	51	64	68	0.2	0.2	0.1	378	762	438	0.7
Eyre Place	138	19	22	21	60	64	63	0.1	0.2	0.2	560	762	349	1
Marchmont Street	69	6	11	3	73	75	81	0.1	0.2	0	732	762	705	0.3
Polwarth Gardens	276	13	44	28	66	42	56	0	0.2	0.1	867	762	474	0.6
Easter Road	1018	120	162	65	2	1	22	0.1	0.2	0.1	624	763	608	0.4
Lochend Avenue	132	56	21	8	25	65	76	0.4	0.2	0.1	135	764	620	0.4
Inglis Green Gait	44	7	7	1	72	79	83	0.2	0.2	0	489	764	811	0.1
Annfield Street	44	5	7	3	74	79	81	0.1	0.2	0.1	635	764	591	0.4
Beechmount Park	44	0	7	0		79		0	0.2	0		764		0

Broomlea Crescent	44	0	7	0		79		0	0.2	0		764		0
Colinton Mains Terrace	44	0	7	0		79		0	0.2	0		764		0
Newbattle Terrace	82	18	13	11	61	73	73	0.2	0.2	0.1	351	765	398	0.8
Wardieburn Street West	82	0	13	49		73	35	0	0.2	0.6		765	77	3.8
Dryden Gait	101	23	16	2	56	70	82	0.2	0.2	0	337	766	828	0.1
Craigcrook Road	202	0	32	1		54	83	0	0.2	0		766	939	0
Waterfront Park	259	74	41	12	11	45	72	0.3	0.2	0	249	767	693	0.3
Bayton Terrace	19	12	3	1	67	83	83	0.6	0.2	0.1	80	768	654	0.3
Little Road	95	17	15	2	62	71	82	0.2	0.2	0	431	768	821	0.1
East Parkside	133	23	21	2	56	65	82	0.2	0.2	0	450	768	855	0.1
South Oxford Street	57	9	9	2	70	77	82	0.2	0.2	0	494	768	746	0.2
Albion Road	266	39	42	36	40	44	48	0.1	0.2	0.1	521	768	390	0.9
The Bowling Green	38	4	6	7	75	80	77	0.1	0.2	0.2	658	768	292	1.2
Bartyard Park Rigg	19	2	3	0	77	83		0.1	0.2	0	658	768		0
Watson Crescent	456	26	72	82	53	15	12	0.1	0.2	0.2	832	768	301	1.1
Lampacre Road	38	1	6	0	78	80		0	0.2	0	946	768		0
Wardieburn Road	114	0	18	39		68	45	0	0.2	0.3		768	149	2.2
The Causeway	57	0	9	1		77	83	0	0.2	0		768	838	0.1
Hapland Bow	38	0	6	2		80	82	0	0.2	0.1		768	654	0.3
Baberton Mains Dell	38	0	6	0		80		0	0.2	0		768		0
Claremont Road	38	0	6	0		80		0	0.2	0		768		0
Gogarloch Road	38	0	6	0		80		0	0.2	0		768		0
Wardie Crescent	38	0	6	0		80		0	0.2	0		768		0
Hailes Terrace	19	0	3	4		83	80	0	0.2	0.2		768	252	1.3
Balderston Gardens	19	0	3	2		83	82	0	0.2	0.1		768	463	0.7
Spylaw Park	19	0	3	2		83	82	0	0.2	0.1		768	463	0.7
Alnwickhill View	19	0	3	1		83	83	0	0.2	0.1		768	654	0.3
Kedslie Road	19	0	3	1		83	83	0	0.2	0.1		768	654	0.3
Bartyard Park Loan	19	0	3	0		83		0	0.2	0		768		0
Cammo Brae	19	0	3	0		83		0	0.2	0		768		0
Pentland Grove	19	0	3	0		83		0	0.2	0		768		0
Regis Court	19	0	3	0		83		0	0.2	0		768		0
Lochend Park View	203	52	32	3	28	54	81	0.3	0.2	0	288	769	859	0.1
Buckingham Terrace	165	7	26	12	72	60	72	0	0.2	0.1	888	770	574	0.5
East Pilton Farm Avenue	178	16	28	0	63	58		0.1	0.2	0	721	771		0
Wheatfield Street	89	6	14	15	73	72	69	0.1	0.2	0.2	800	771	317	1.1
Weavers Knowe Crescent	89	0	14	0		72		0	0.2	0		771		0
Spylaw Bank Road	70	5	11	0	74	75		0.1	0.2	0	788	772		0
Clearburn Gardens	70	0	11	6		75	78	0	0.2	0.1		772	519	0.5
Chancelot Terrace	70	0	11	1		75	83	0	0.2	0		772	864	0.1
Granton Road	312	23	49	52	56	37	32	0.1	0.2	0.2	780	773	320	1.1
Restalrig Road South	427	41	67	55	38	19	29	0.1	0.2	0.1	695	774	410	0.8
Durie Loan	51	8	8	2	71	78	82	0.2	0.2	0	496	775	728	0.3
Dean Bank Lane	51	6	8	4	73	78	80	0.1	0.2	0.1	626	775	550	0.5
Westfield Road	255	22	40	129	57	46	3	0.1	0.2	0.5	733	775	94	3.2
Hillview Crescent	51	0	8	0		78		0	0.2	0		775		0
North Gyle Road	51	0	8	0		78		0	0.2	0		775		0
Roull Road	51	0	8	0		78		0	0.2	0		775		0
Greenbank Drive	83	32	13	3	47	73	81	0.4	0.2	0	150	776	742	0.2
Hermits Croft	83	16	13	13	63	73	71	0.2	0.2	0.2	402	776	340	1
Bethlehem Way	64	28	10	0	51	76		0.4	0.2	0	127	777		0
Meadowfield Court	32	11	5	2	68	81	82	0.3	0.2	0.1	185	777	614	0.4
Whyte Place	64	20	10	1	59	76	83	0.3	0.2	0	215	777	850	0.1
South Sloan Street	64	14	10	4	65	76	80	0.2	0.2	0.1	352	777	614	0.4
Rosemount Buildings	96	19	15	1	60	71	83	0.2	0.2	0	382	777	892	0.1
Parkgrove Loan	64	9	10	1	70	76	83	0.1	0.2	0	546	777	850	0.1
Minto Street	64	6	10	2	73	76	82	0.1	0.2	0	707	777	767	0.2
Cornhill Terrace	96	0	15	0		71		0	0.2	0		777		0
Langton Road	64	0	10	1		76	83	0	0.2	0		777	850	0.1
Morven Street	32	0	5	3		81	81	0	0.2	0.1		777	494	0.6

Ashville Terrace	32	0	5	0	81	0	0.2	0	777	0				
Buckstone Court	32	0	5	0	81	0	0.2	0	777	0				
Corbiehill Place	32	0	5	0	81	0	0.2	0	777	0				
Elmwood Terrace	32	0	5	0	81	0	0.2	0	777	0				
Hugh Miller Place	32	0	5	0	81	0	0.2	0	777	0				
Southfield Square	32	0	5	0	81	0	0.2	0	777	0				
Hatters Lane	77	18	12	0	61	74	0.2	0.2	0	324	778	0		
Kirk Brae	77	3	12	0	76	74	0	0.2	0	901	778	0		
Silverknowes View	77	0	12	3	74	81	0	0.2	0	778	729	0.3		
Hawkhill Close	257	42	40	1	37	46	83	0.2	0.2	0	475	779	941	0
Seaview Crescent	90	10	14	0	69	72	0.1	0.2	0	643	780	0		
Waverley Place	45	0	7	4	79	80	0	0.2	0.1	780	511	0.6		
Craigleith Crescent	45	0	7	0	79	0	0	0.2	0	780	0	0		
Ravelrig Park	45	0	7	0	79	0	0	0.2	0	780	0	0		
Silverknowes Court	45	0	7	0	79	0	0	0.2	0	780	0	0		
Annandale Street	232	42	36	11	37	50	73	0.2	0.2	0	425	781	684	0.3
Great Stuart Street	58	0	9	0	77	0	0.2	0	781	0	0			
Halmyre Street	316	50	49	24	30	37	60	0.2	0.2	0.1	493	782	558	0.5
Saughton Mains Terrace	181	42	28	56	37	58	28	0.2	0.2	0.3	328	783	162	2
Cowan Road	110	14	17	3	65	69	81	0.1	0.2	0	596	784	785	0.2
Orchard Brae	13	7	2	1	72	84	83	0.5	0.2	0.1	96	785	557	0.5
Easter Haugh	13	5	2	0	74	84	0.4	0.2	0	151	785	0	0	
Argyle Street	39	13	6	12	66	80	72	0.3	0.2	0.3	196	785	164	2
Southhouse Square	104	28	16	14	51	70	70	0.3	0.2	0.1	270	785	394	0.9
Capella Gardens	26	7	4	3	72	82	81	0.3	0.2	0.1	270	785	439	0.8
Lower Gilmore Bank	39	10	6	6	69	80	78	0.3	0.2	0.2	287	785	344	1
West End Place	13	3	2	10	76	84	74	0.2	0.2	0.8	331	785	57	5
Caerketton Cottages	13	3	2	0	76	84	0.2	0.2	0	331	785	0	0	
Brighton Street	39	6	6	3	73	80	81	0.2	0.2	0.1	499	785	557	0.5
West Mayfield	39	4	6	1	75	80	83	0.1	0.2	0	665	785	794	0.2
Learmonth Terrace	104	8	16	4	71	70	80	0.1	0.2	0	767	785	731	0.3
York Road	65	5	10	0	74	76	0.1	0.2	0	767	785	0	0	
Gloucester Lane	26	2	4	1	77	82	83	0.1	0.2	0	767	785	731	0.3
East Kilngate Place	65	0	10	0	76	0	0.2	0	785	0	0			
Nile Grove	52	0	8	1	78	83	0	0.2	0	785	830	0.1		
Corstorphine Hill Gardens	52	0	8	0	78	0	0.2	0	785	0	0			
Easter Park Drive	52	0	8	0	78	0	0.2	0	785	0	0			
St Katharine's Brae	39	0	6	4	80	80	0	0.2	0.1	785	468	0.7		
Granville Terrace	39	0	6	0	80	0	0.2	0	785	0	0			
Woodhall Drive	39	0	6	0	80	0	0.2	0	785	0	0			
Mounthooly Loan	26	0	4	13	82	71	0	0.2	0.5	785	95	3.3		
Newmills Road	26	0	4	3	82	81	0	0.2	0.1	785	439	0.8		
Buckstone Row	26	0	4	0	82	0	0.2	0	785	0	0			
Southfield Road West	26	0	4	0	82	0	0.2	0	785	0	0			
The Wisp	13	0	2	6	84	78	0	0.2	0.5	785	104	3		
Beaufort Road	13	0	2	0	84	0	0.2	0	785	0	0			
Belford Terrace	13	0	2	0	84	0	0.2	0	785	0	0			
Lyll Bow	13	0	2	0	84	0	0.2	0	785	0	0			
Niddrie Mains Court	13	0	2	0	84	0	0.2	0	785	0	0			
Queen's Avenue South	13	0	2	0	84	0	0.2	0	785	0	0			
Riselaw Road	13	0	2	0	84	0	0.2	0	785	0	0			
Sighthill Drive	176	0	27	4	59	80	0	0.2	0	786	811	0.1		
Dicksonfield	124	33	19	3	46	67	81	0.3	0.2	0	273	787	803	0.2
Gillsland Road	98	5	15	0	74	71	0.1	0.2	0	852	788	0		
Learmonth Court	85	9	13	1	70	73	83	0.1	0.2	0	656	789	882	0.1
Grange Road	72	0	11	6	75	78	0	0.2	0.1	790	529	0.5		
Heriothill Terrace	105	13	16	17	66	70	67	0.1	0.2	0.2	603	791	327	1.1
Lanark Road	466	8	71	15	71	16	69	0	0.2	0	973	792	759	0.2
St Vincent Street	46	3	7	6	76	79	78	0.1	0.2	0.1	808	793	408	0.9
Craigleith Hill	46	0	7	0	79	0	0.2	0	793	0	0			

Inchcolm Terrace	46	0	7	0		79		0	0.2	0		793		0	
Seafield Street	79	38	12	2		41	74	82	0.5	0.2	0	111	794	796	0.2
Falcon Court	79	13	12	2		66	74	82	0.2	0.2	0	470	794	796	0.2
Newtoft Street	79	0	12	21		74	74	63	0	0.2	0.3		794	196	1.8
Liberton Gardens	79	0	12	3		74	81		0	0.2	0		794	735	0.3
Royal Circus	112	3	17	6		76	69	78	0	0.2	0.1	945	795	650	0.4
Eglington Crescent	112	0	17	1			69	83	0	0.2	0		795	907	0.1
Bellevue Terrace	66	3	10	2		76	76	82	0	0.2	0	875	796	772	0.2
Frogston Terrace	33	0	5	2			81	82	0	0.2	0.1		796	620	0.4
Kirklands Park Crescent	33	0	5	1			81	83	0	0.2	0		796	772	0.2
Baberton Mains Green	33	0	5	0			81		0	0.2	0		796		0
Craigs Avenue	33	0	5	0			81		0	0.2	0		796		0
Morton Street	86	8	13	2		71	73	82	0.1	0.2	0	711	797	809	0.2
East Trinity Road	172	8	26	8		71	60	76	0	0.2	0	870	797	691	0.3
Nelson Street	86	3	13	15		76	73	69	0	0.2	0.2	917	797	309	1.2
Dalgety Road	159	26	24	29		53	62	55	0.2	0.2	0.2	474	798	297	1.2
Scald Law Drive	53	5	8	0		74	78		0.1	0.2	0	704	798		0
Fettes Row	159	8	24	5		71	62	79	0.1	0.2	0	857	798	766	0.2
Baronscourt Terrace	73	2	11	0		77	75		0	0.2	0	941	799		0
Wester Hailes Park	226	86	34	153		5	52	2	0.4	0.2	0.7	153	800	64	4.5
Heron View	20	10	3	1		69	83	83	0.5	0.2	0.1	106	801	672	0.3
New Tower Place	20	7	3	0		72	83		0.4	0.2	0	181	801		0
Tower Street	80	24	12	9		55	74	75	0.3	0.2	0.1	228	801	444	0.8
Northfield Grove	80	20	12	23		59	74	61	0.3	0.2	0.3	295	801	174	1.9
Cleghorn Road	40	10	6	0		69	80		0.3	0.2	0	295	801		0
Essendean Terrace	40	5	6	27		74	80	57	0.1	0.2	0.7	601	801	65	4.5
Cameron March	40	4	6	1		75	80	83	0.1	0.2	0	675	801	798	0.2
Marchmont Crescent	260	23	39	12		56	47	72	0.1	0.2	0	726	801	695	0.3
Glendevon Place	80	0	12	1			74	83	0	0.2	0		801	876	0.1
Alnwickhill Park	40	0	6	0			80		0	0.2	0		801		0
Glendevon Road	40	0	6	0			80		0	0.2	0		801		0
Gogar Station Road	20	0	3	5			83	79	0	0.2	0.3		801	211	1.7
Burghtoft	20	0	3	1			83	83	0	0.2	0.1		801	672	0.3
Clerwood Loan	20	0	3	1			83	83	0	0.2	0.1		801	672	0.3
Park Crescent	20	0	3	1			83	83	0	0.2	0.1		801	672	0.3
Armstrong Road	20	0	3	0			83		0	0.2	0		801		0
Oxgangs Farm Loan	20	0	3	0			83		0	0.2	0		801		0
Prospect Bank Terrace	20	0	3	0			83		0	0.2	0		801		0
Southfield Gardens East	20	0	3	0			83		0	0.2	0		801		0
Springwood Park	20	0	3	0			83		0	0.2	0		801		0
Thorters Place	20	0	3	0			83		0	0.2	0		801		0
Water Street	127	25	19	14		54	67	70	0.2	0.1	0.1	389	802	449	0.7
Springvalley Gardens	87	10	13	15		69	73	69	0.1	0.1	0.2	632	803	311	1.2
Ravelston House Park	134	22	20	0		57	66		0.2	0.1	0	471	804		0
Pikes Pool Drive	67	6	10	3		73	76	81	0.1	0.1	0	722	804	702	0.3
Whitehill Street	47	4	7	1		75	79	83	0.1	0.1	0	739	805	820	0.1
Chalmers Crescent	94	6	14	5		73	72	79	0.1	0.1	0.1	814	805	652	0.4
Rannoch Place	47	0	7	3			79	81	0	0.1	0.1		805	609	0.4
Dean Path	101	3	15	8		76	71	76	0	0.1	0.1	934	806	544	0.5
Scotland Street	128	3	19	2		76	67	82	0	0.1	0	953	807	850	0.1
Portsburgh Square	27	6	4	0		73	82		0.2	0.1	0	348	808		0
Cambridge Avenue	54	4	8	1		75	78	83	0.1	0.1	0	778	808	834	0.1
Upper Gilmore Terrace	27	2	4	2		77	82	82	0.1	0.1	0.1	778	808	566	0.5
Clermiston Medway	27	0	4	4			82	80	0	0.1	0.1		808	358	1
Almond Square	27	0	4	0			82		0	0.1	0		808		0
Bonnington	27	0	4	0			82		0	0.1	0		808		0
London Road	88	39	13	23		40	73	61	0.4	0.1	0.3	123	809	201	1.8
The Gallolee	88	0	13	0			73		0	0.1	0		809		0
Giles Street	244	51	36	30		29	50	54	0.2	0.1	0.1	367	810	424	0.8
Hawthornbank Lane	61	7	9	3		72	77	81	0.1	0.1	0	633	810	676	0.3

Craw's Close	68	19	10	0	60	76		0.3	0.1	0	255	811		0
Hermand Crescent	136	28	20	8	51	66	76	0.2	0.1	0.1	372	811	627	0.4
Albany Street	102	2	15	7	77	71	77	0	0.1	0.1	964	811	590	0.5
Marionville Avenue	68	0	10	1		76	83	0	0.1	0		811	860	0.1
Leamington Terrace	177	14	26	13	65	60	71	0.1	0.1	0.1	756	812	569	0.5
Lochend Road South	218	0	32	18		54	66	0	0.1	0.1		813	531	0.6
Dingwall Place	41	11	6	0	68	80		0.3	0.1	0	271	814		0
Hamilton Drive	41	0	6	1		80	83	0	0.1	0		814	801	0.2
Howden Hall Loan	41	0	6	0		80		0	0.1	0		814		0
Old Kirk Road	41	0	6	0		80		0	0.1	0		814		0
Warrender Park Terrace	171	14	25	20	65	61	64	0.1	0.1	0.1	749	815	437	0.8
Niddrie House Drive	130	15	19	6	64	67	78	0.1	0.1	0	630	816	695	0.3
Merchiston Grove	89	20	13	5	59	73	79	0.2	0.1	0.1	344	817	640	0.4
Gayfield Square	89	8	13	6	71	73	78	0.1	0.1	0.1	721	817	594	0.5
Comely Bank Road	281	10	41	4	69	45	80	0	0.1	0	913	818	865	0.1
West Pilton Brae	48	13	7	2	66	79	82	0.3	0.1	0	267	819	712	0.3
Lauriston Place	240	18	35	5	61	51	79	0.1	0.1	0	776	819	822	0.1
Ruthven Place	48	0	7	1		79	83	0	0.1	0		819	822	0.1
Milton Crescent	48	0	7	0		79		0	0.1	0		819		0
East Fettes Avenue	55	5	8	1	74	78	83	0.1	0.1	0	719	820	835	0.1
Promenade	55	4	8	5	75	78	79	0.1	0.1	0.1	784	820	502	0.6
Cavalry Park Drive	55	0	8	3		78	81	0	0.1	0.1		820	644	0.4
Ashcroft Lane	62	21	9	6	58	77	78	0.3	0.1	0.1	192	821	487	0.7
Coxfield	62	17	9	0	62	77		0.3	0.1	0	263	821		0
Elliot Street	124	19	18	16	60	68	68	0.2	0.1	0.1	500	821	409	0.9
Murieston Crescent	124	18	18	44	61	68	40	0.1	0.1	0.4	529	821	140	2.4
Cammo Road	69	0	10	5		76	79	0	0.1	0.1		822	575	0.5
West Powburn	76	14	11	1	65	75	83	0.2	0.1	0	421	823	872	0.1
North Pilrig Heights	104	33	15	0	46	71		0.3	0.1	0	208	824		0
Duddingston Mills	104	24	15	0	55	71		0.2	0.1	0	331	824		0
Montrose Terrace	104	10	15	20	69	71	64	0.1	0.1	0.2	693	824	281	1.3
Drumdryan Street	118	16	17	32	63	69	52	0.1	0.1	0.3	568	825	189	1.9
Murrayburn Gardens	125	47	18	40	32	68	44	0.4	0.1	0.3	158	826	154	2.2
Spottiswoode Road	146	21	21	12	58	65	72	0.1	0.1	0.1	533	827	534	0.6
Harvesters Way	167	44	24	12	35	62	72	0.3	0.1	0.1	279	828	577	0.5
Lanark Road West	362	24	52	8	55	34	76	0.1	0.1	0	802	829	815	0.2
Brunswick Street	258	34	37	35	45	49	49	0.1	0.1	0.1	581	830	389	0.9
Quintinshill Place	7	8	1	0	71	85		1.1	0.1	0	39	831		0
Wauchope Terrace	35	23	5	0	56	81		0.7	0.1	0	73	831		0
Cameron Toll Lade	14	8	2	0	71	84		0.6	0.1	0	90	831		0
Comely Bank Place Mews	7	4	1	2	75	85	82	0.6	0.1	0.3	90	831	175	2
Bowmont Place	14	7	2	5	72	84	79	0.5	0.1	0.4	106	831	138	2.5
Paterson Place	63	19	9	7	60	77	77	0.3	0.1	0.1	227	831	448	0.8
Niddry Street	21	4	3	2	75	83	82	0.2	0.1	0.1	407	831	491	0.7
Dimma Park	63	11	9	0	68	77		0.2	0.1	0	444	831		0
Gladstone Place	35	6	5	5	73	81	79	0.2	0.1	0.1	455	831	373	1
Lonsdale Terrace	49	8	7	4	71	79	80	0.2	0.1	0.1	476	831	536	0.6
Claremont Court	63	9	9	5	70	77	79	0.1	0.1	0.1	536	831	543	0.6
Orrok Park	28	3	4	0	76	82		0.1	0.1	0	650	831		0
Candlemaker Row	21	2	3	2	77	83	82	0.1	0.1	0.1	699	831	491	0.7
Ogilvie Terrace	112	8	16	2	71	70	82	0.1	0.1	0	788	831	836	0.1
Royston Mains Gardens	84	5	12	21	74	74	63	0.1	0.1	0.3	826	831	211	1.8
Yeaman Place	217	11	31	63	68	55	23	0.1	0.1	0.3	853	831	171	2
Dalry Road	294	13	42	63	66	44	23	0	0.1	0.2	881	831	249	1.5
Craigpark Avenue	42	0	6	1		80	83	0	0.1	0		831	806	0.2
Cambridge Gardens	42	0	6	0		80		0	0.1	0		831		0
Toddshill Road	35	0	5	1		81	83	0	0.1	0		831	779	0.2
Wester Drylaw Avenue	35	0	5	1		81	83	0	0.1	0		831	779	0.2
Comiston Springs Avenue	35	0	5	0		81		0	0.1	0		831		0
East Champanyie	35	0	5	0		81		0	0.1	0		831		0

Fordell Road	35	0	5	0	81		0	0.1	0	831		0		
Granton Gardens	28	0	4	2	82	82	0	0.1	0.1	831	580	0.5		
Broomburn Grove	28	0	4	0	82		0	0.1	0	831		0		
Crawfurd Road	28	0	4	0	82		0	0.1	0	831		0		
Darnaway Street	28	0	4	0	82		0	0.1	0	831		0		
Featherhall Road	28	0	4	0	82		0	0.1	0	831		0		
Hailes Avenue	28	0	4	0	82		0	0.1	0	831		0		
Hanover Street	28	0	4	0	82		0	0.1	0	831		0		
Rowantree Grove	28	0	4	0	82		0	0.1	0	831		0		
Easter Drylaw Way	21	0	3	5	83	79	0	0.1	0.2	831	218	1.7		
Craiglockhart Drive North	21	0	3	0	83		0	0.1	0	831		0		
Craiglockhart Quadrant	21	0	3	0	83		0	0.1	0	831		0		
Craigmount Grove	21	0	3	0	83		0	0.1	0	831		0		
Granton Mains Court	21	0	3	0	83		0	0.1	0	831		0		
Hylvot Grove	21	0	3	0	83		0	0.1	0	831		0		
Murray Cottages	21	0	3	0	83		0	0.1	0	831		0		
White Dales	21	0	3	0	83		0	0.1	0	831		0		
Abinger Gardens	14	0	2	4	84	80	0	0.1	0.3	831	175	2		
Clermiston Park	14	0	2	2	84	82	0	0.1	0.1	831	373	1		
Parliament Square	14	0	2	1	84	83	0	0.1	0.1	831	580	0.5		
Bain Street	14	0	2	0	84		0	0.1	0	831		0		
Bangholm Grove	14	0	2	0	84		0	0.1	0	831		0		
Barnyard Park Crescent	14	0	2	0	84		0	0.1	0	831		0		
Blackadder Drive	14	0	2	0	84		0	0.1	0	831		0		
Circus Gardens	14	0	2	0	84		0	0.1	0	831		0		
Clayhills Park	14	0	2	0	84		0	0.1	0	831		0		
Darnley Terrace	14	0	2	0	84		0	0.1	0	831		0		
Deanpark Crescent	14	0	2	0	84		0	0.1	0	831		0		
Hamilton Park	14	0	2	0	84		0	0.1	0	831		0		
Inveralmond Grove	14	0	2	0	84		0	0.1	0	831		0		
Lockharton Crescent	14	0	2	0	84		0	0.1	0	831		0		
Marrow Street	14	0	2	0	84		0	0.1	0	831		0		
Scanlan Street	14	0	2	0	84		0	0.1	0	831		0		
Stevenson Terrace	14	0	2	0	84		0	0.1	0	831		0		
North Gyle Farm Lane	7	0	1	3	85	81	0	0.1	0.4	831	111	3		
Gowanhill Farm Road	7	0	1	1	85	83	0	0.1	0.1	831	373	1		
Jamaica Street North Lane	7	0	1	1	85	83	0	0.1	0.1	831	373	1		
Melville Crescent	7	0	1	1	85	83	0	0.1	0.1	831	373	1		
Milton Farm Road	7	0	1	1	85	83	0	0.1	0.1	831	373	1		
Castlelaw Road	7	0	1	0	85		0	0.1	0	831		0		
Comiston Rise	7	0	1	0	85		0	0.1	0	831		0		
Easter Drylaw Grove	7	0	1	0	85		0	0.1	0	831		0		
Easter Drylaw Loan	7	0	1	0	85		0	0.1	0	831		0		
Gogarmuir Road	7	0	1	0	85		0	0.1	0	831		0		
Groathill Gardens East	7	0	1	0	85		0	0.1	0	831		0		
Horsburgh Gardens	7	0	1	0	85		0	0.1	0	831		0		
Kimmerghame Loan	7	0	1	0	85		0	0.1	0	831		0		
Lovedale Gardens	7	0	1	0	85		0	0.1	0	831		0		
Malleny Millgate	7	0	1	0	85		0	0.1	0	831		0		
Rustic Cottages	7	0	1	0	85		0	0.1	0	831		0		
Stanhope Street	7	0	1	0	85		0	0.1	0	831		0		
Turnhouse Farm Road	7	0	1	0	85		0	0.1	0	831		0		
Marionville Road	274	29	39	20	50	47	64	0.1	0.1	0.1	657	832	572	0.5
Royston Mains Crescent	218	11	31	20	68	55	64	0.1	0.1	0.1	855	833	500	0.6
Comiston Drive	155	3	22	1	76	64	83	0	0.1	0	966	834	930	0
Westburn Grove	120	41	17	56	38	69	28	0.3	0.1	0.5	189	835	103	3.3
Craiglockhart Terrace	120	5	17	1	74	69	83	0	0.1	0	892	835	912	0.1
Murrayfield Road	99	24	14	0	55	72		0.2	0.1	0	306	836		0
Tudsbery Avenue	99	17	14	4	62	72	80	0.2	0.1	0	453	836	722	0.3
St Mary's Street	99	6	14	5	73	72	79	0.1	0.1	0.1	823	836	670	0.4

West Ferryfield	142	19	20	1	60	66	83	0.1	0.1	0	574	837	927	0.1
Hyvot Mill Road	71	6	10	0	73	76		0.1	0.1	0	741	837		0
Mitchell Street	121	32	17	11	47	69	73	0.3	0.1	0.1	277	838	502	0.6
Calder Place	57	21	8	3	58	78	81	0.4	0.1	0.1	165	839	654	0.4
Milligan Drive	171	42	24	7	37	62	77	0.2	0.1	0	300	839	719	0.3
Duff Street	285	54	40	22	27	46	62	0.2	0.1	0.1	409	839	556	0.6
Bowbridge Crescent	57	8	8	0	71	78		0.1	0.1	0	547	839		0
Baltic Street	57	0	8	4		78	80	0	0.1	0.1		839	584	0.5
Barnton Park Crescent	57	0	8	1		78	83	0	0.1	0		839	838	0.1
Bellevue Road	278	19	39	15	60	47	69	0.1	0.1	0.1	797	840	647	0.4
Allanfield Place	107	47	15	0	32	71		0.4	0.1	0	126	841		0
Greenhill Gardens	50	0	7	7		79	77	0	0.1	0.1		842	377	1
Canon Street	43	2	6	2	77	80	82	0	0.1	0	870	843	691	0.3
Cairns Gardens	43	0	6	1		80	83	0	0.1	0		843	809	0.2
Clackmae Road	43	0	6	0		80		0	0.1	0		843		0
Main Street	294	10	41	28	69	45	56	0	0.1	0.1	920	844	491	0.7
West Pilton Grove	165	14	23	21	65	63	63	0.1	0.1	0.1	740	845	413	0.9
Downfield Place	280	20	39	35	59	47	49	0.1	0.1	0.1	788	846	419	0.9
Royston Mains Avenue	79	12	11	11	67	75	73	0.2	0.1	0.1	506	847	379	1
Portobello Road	79	2	11	33	77	75	51	0	0.1	0.4	948	847	114	3
St Clair Road	115	18	16	2	61	70	82	0.2	0.1	0	497	848	840	0.1
Cheyne Street	72	6	10	18	73	76	66	0.1	0.1	0.3	746	849	211	1.8
Albert Terrace	36	3	5	1	76	81	83	0.1	0.1	0	746	849	782	0.2
Braehead Drive	36	3	5	0	76	81		0.1	0.1	0	746	849		0
Nantwich Drive	72	0	10	1		76	83	0	0.1	0		849	867	0.1
Craigievar Square	36	0	5	2		81	82	0	0.1	0.1		849	641	0.4
Niddrie Marischal Gardens	36	0	5	1		81	83	0	0.1	0		849	782	0.2
Craighouse Park	36	0	5	0		81		0	0.1	0		849		0
Hutchison View	36	0	5	0		81		0	0.1	0		849		0
Palmerston Road	36	0	5	0		81		0	0.1	0		849		0
Thorburn Road	65	3	9	1	76	77	83	0	0.1	0	872	850	852	0.1
Moat Terrace	123	23	17	5	56	69	79	0.2	0.1	0	416	851	721	0.3
West Pilton Avenue	123	22	17	32	57	69	52	0.2	0.1	0.3	432	851	204	1.9
Quarryview	29	11	4	0	68	82		0.4	0.1	0	154	852		0
Grandville	29	10	4	6	69	82	78	0.3	0.1	0.2	184	852	260	1.5
Portland Street	145	24	20	13	55	66	71	0.2	0.1	0.1	467	852	507	0.7
Howden Street	29	3	4	1	76	82	83	0.1	0.1	0	663	852	748	0.3
South Groathill Avenue	29	2	4	5	77	82	79	0.1	0.1	0.2	794	852	311	1.3
Harrismith Place	116	0	16	2		70	82	0	0.1	0		852	841	0.1
Avon Road	58	0	8	0		78		0	0.1	0		852		0
Greenhill Place	58	0	8	0		78		0	0.1	0		852		0
Corbiehill Avenue	29	0	4	1		82	83	0	0.1	0		852	748	0.3
Dunipace Road	29	0	4	1		82	83	0	0.1	0		852	748	0.3
Noble Place	29	0	4	0		82		0	0.1	0		852		0
St Fillan's Terrace	29	0	4	0		82		0	0.1	0		852		0
Slateford Road	480	58	66	31	23	20	53	0.1	0.1	0.1	614	853	604	0.5
Gogarloch Haugh	80	0	11	0		75		0	0.1	0		853		0
Leith Walk	451	2	62	57	77	24	27	0	0.1	0.1	996	854	417	0.9
London Street	131	5	18	5	74	68	79	0	0.1	0	904	855	732	0.3
Caledonian Place	182	20	25	100	59	61	6	0.1	0.1	0.5	645	856	84	4
Bruntsfield Place	335	19	46	30	60	40	54	0.1	0.1	0.1	833	857	508	0.7
Appin Place	102	54	14	0	27	72		0.5	0.1	0	99	858		0
Kimmerghame Path	51	0	7	2		79	82	0	0.1	0		858	728	0.3
Upper Gray Street	73	7	10	0	72	76		0.1	0.1	0	697	859		0
Dalmeny Street	249	38	34	36	41	52	48	0.2	0.1	0.1	503	860	370	1.1
Darvel Gait	44	24	6	0	55	80		0.5	0.1	0	94	861		0
Logan Street	22	5	3	6	74	83	78	0.2	0.1	0.3	338	861	188	2
Viewcraig Street	132	26	18	3	53	68	81	0.2	0.1	0	388	861	811	0.2
Caledonian Road	154	20	21	32	59	65	52	0.1	0.1	0.2	588	861	258	1.5
Coburg Street	132	13	18	15	66	68	69	0.1	0.1	0.1	682	861	442	0.8

Moira Terrace	154	15	21	8	64	65	76	0.1	0.1	0.1	688	861	659	0.4
Howard Street	22	1	3	0	78	83		0	0.1	0	875	861		0
Blacket Place	66	0	9	0				0	0.1	0		861		0
Sighthill Street	44	0	6	0				0	0.1	0		861		0
Cluny Avenue	22	0	3	2				0	0.1	0.1		861	502	0.7
Craigmount Avenue	22	0	3	1				0	0.1	0		861	697	0.3
Woodside Terrace	22	0	3	1				0	0.1	0		861	697	0.3
Bonaly Steading	22	0	3	0				0	0.1	0		861		0
Boswall Gardens	22	0	3	0				0	0.1	0		861		0
Corbiehill Terrace	22	0	3	0				0	0.1	0		861		0
Crawford Gait	22	0	3	0				0	0.1	0		861		0
Lidgate Shot	22	0	3	0				0	0.1	0		861		0
Polwarth Grove	22	0	3	0				0	0.1	0		861		0
Wardie Dell	22	0	3	0				0	0.1	0		861		0
Stuart Crescent	103	0	14	0				0	0.1	0		862		0
Greenbank Road	140	0	19	2				0	0.1	0		863	864	0.1
Leopold Place	59	0	8	3				0	0.1	0.1		864	667	0.4
Granby Road	59	0	8	0				0	0.1	0		864		0
Muir Wood Crescent	59	0	8	0				0	0.1	0		864		0
Sinclair Place	214	34	29	8	45	57	76	0.2	0.1	0	490	865	739	0.3
Links Gardens	96	22	13	5	57	73	79	0.2	0.1	0.1	333	866	658	0.4
Balbirnie Place	133	21	18	1	58	68	83	0.2	0.1	0	494	867	919	0.1
Gibson Terrace	133	13	18	11	66	68	73	0.1	0.1	0.1	686	867	530	0.6
Stewart Terrace	355	25	48	125	54	38	5	0.1	0.1	0.4	790	868	143	2.6
Mottram Road	37	12	5	0	67	81		0.3	0.1	0	202	869		0
Roxburgh Street	37	4	5	6	75	81	78	0.1	0.1	0.2	649	869	326	1.2
Mcdonald Road	548	55	74	47	26	13	37	0.1	0.1	0.1	674	870	518	0.6
Corbiehill Road	89	6	12	0	73	74		0.1	0.1	0	800	871		0
Roseneath Place	89	3	12	3	76	74	81	0	0.1	0	922	871	750	0.3
St Clair Place	52	10	7	17	69	79	67	0.2	0.1	0.3	403	872	151	2.4
Echline View	52	0	7	0				0	0.1	0		872		0
Coates Gardens	119	7	16	12	72	70	72	0.1	0.1	0.1	828	873	476	0.8
Parkside Terrace	186	35	25	10	44	61	74	0.2	0.1	0.1	414	874	649	0.4
Cramond Road North	67	6	9	1	73	77	83	0.1	0.1	0	722	875	857	0.1
Chester Street	67	0	9	0				0	0.1	0		875		0
Montpelier Park	231	19	31	62	60	55	24	0.1	0.1	0.3	747	876	191	2
West Newington Place	97	17	13	51	62	73	33	0.2	0.1	0.5	442	877	89	3.9
Granton Medway	157	0	21	39				0	0.1	0.2		878	212	1.9
Waverley Park	217	39	29	17	40	57	67	0.2	0.1	0.1	428	879	551	0.6
Burgess Street	15	12	2	5	67	84	79	0.8	0.1	0.3	60	880	150	2.5
Laing Terrace	15	9	2	0	70	84		0.6	0.1	0	84	880		0
High Waterfield	30	14	4	0	65	82		0.5	0.1	0	114	880		0
Mcleod Street	75	17	10	14	62	76	70	0.2	0.1	0.2	339	880	288	1.4
Huntingdon Place	105	22	14	10	57	72	74	0.2	0.1	0.1	365	880	491	0.7
Grieve Crescent	30	6	4	0	73	82		0.2	0.1	0	380	880		0
Cameron House Avenue	90	15	12	21	64	74	63	0.2	0.1	0.2	464	880	223	1.8
Portland Place	30	4	4	4	75	82	80	0.1	0.1	0.1	576	880	400	1
Comely Bank Row	120	8	16	3	71	70	81	0.1	0.1	0	801	880	798	0.2
Allan Park Crescent	60	0	8	0				0	0.1	0		880		0
Hillend Place	30	0	4	1				0	0.1	0		880	752	0.3
Whitson Place West	30	0	4	1				0	0.1	0		880	752	0.3
Balmoral Place	30	0	4	0				0	0.1	0		880		0
Downie Grove	30	0	4	0				0	0.1	0		880		0
Glenorchy Terrace	30	0	4	0				0	0.1	0		880		0
Maude Place	30	0	4	0				0	0.1	0		880		0
Scone Gardens	30	0	4	0				0	0.1	0		880		0
West Castle Road	30	0	4	0				0	0.1	0		880		0
Merchiston Bank Gardens	15	0	2	6				0	0.1	0.4		880	121	3
Hermitage Place	15	0	2	3				0	0.1	0.2		880	270	1.5
Ponton Street	15	0	2	1				0	0.1	0.1		880	596	0.5

Cherry Tree Place	15	0	2	0		84		0	0.1	0		880		0
Dunkeld Street	15	0	2	0		84		0	0.1	0		880		0
Forth Terrace	15	0	2	0		84		0	0.1	0		880		0
Granton Mains Vale	15	0	2	0		84		0	0.1	0		880		0
Greenbank Rise	15	0	2	0		84		0	0.1	0		880		0
Portland Terrace	15	0	2	0		84		0	0.1	0		880		0
Rosebery Court	15	0	2	0		84		0	0.1	0		880		0
Rosshill Terrace	15	0	2	0		84		0	0.1	0		880		0
St John's Crescent	15	0	2	0		84		0	0.1	0		880		0
Thomson Place	15	0	2	0		84		0	0.1	0		880		0
Albert Street	534	90	71	72	4	16	18	0.2	0.1	0.1	463	881	393	1
Spottiswoode Street	271	29	36	40	50	50	44	0.1	0.1	0.1	651	882	361	1.1
Kingsburgh Crescent	68	20	9	10	59	77	74	0.3	0.1	0.1	238	883	364	1.1
Viewforth	310	60	41	26	21	45	58	0.2	0.1	0.1	399	884	528	0.6
Springwell Place	174	14	23	162	65	63	1	0.1	0.1	0.9	753	885	44	7
Burns Street	53	15	7	22	64	79	62	0.3	0.1	0.4	250	886	116	3.1
Argyle Place	53	4	7	11	75	79	73	0.1	0.1	0.2	774	886	259	1.6
Oxford Terrace	53	2	7	7	77	79	77	0	0.1	0.1	906	886	403	1
Kirklands Park Gardens	53	0	7	0		79		0	0.1	0		886		0
Saltire Street	91	10	12	84	69	74	11	0.1	0.1	0.9	645	887	45	7
Baileyfield Road	91	8	12	1	71	74	83	0.1	0.1	0	728	887	888	0.1
Moat Street	167	25	22	82	54	64	12	0.1	0.1	0.5	514	888	98	3.7
Lower London Road	38	22	5	9	57	81	75	0.6	0.1	0.2	89	889	219	1.8
North Pepper Place	38	2	5	7	77	81	77	0.1	0.1	0.2	847	889	292	1.4
Myrtle Terrace	38	1	5	0	78	81		0	0.1	0	946	889		0
Hamilton Wynd	38	0	5	14		81	70	0	0.1	0.4		889	131	2.8
Duddingston Crescent	38	0	5	1		81	83	0	0.1	0		889	789	0.2
Broomhall Terrace	38	0	5	0		81		0	0.1	0		889		0
Roseneath Terrace	99	9	13	47	70	73	37	0.1	0.1	0.5	719	890	100	3.6
Haymarket Terrace	99	0	13	1		73	83	0	0.1	0		890	895	0.1
Comiston Terrace	61	9	8	30	70	78	54	0.1	0.1	0.5	520	891	97	3.8
Crosswood Crescent	84	0	11	0		75		0	0.1	0		892		0
Murieston Road	107	7	14	29	72	72	55	0.1	0.1	0.3	807	893	190	2.1
Gilmour's Close	23	7	3	1	72	83	83	0.3	0.1	0	225	894	705	0.3
Westhall Gardens	46	9	6	8	70	80	76	0.2	0.1	0.2	392	894	310	1.3
Lorne Place	46	6	6	2	73	80	82	0.1	0.1	0	584	894	705	0.3
Merchiston Crescent	115	6	15	25	73	71	59	0.1	0.1	0.2	848	894	245	1.7
Clarendon Crescent	69	3	9	0	76	77		0	0.1	0	884	894		0
Wardieburn Street East	69	0	9	12		77	72	0	0.1	0.2		894	310	1.3
Coillesdene Crescent	46	0	6	0		80		0	0.1	0		894		0
Guardwell Glen	23	0	3	4		83	80	0	0.1	0.2		894	310	1.3
Belford Park	23	0	3	0		83		0	0.1	0		894		0
Canalside	23	0	3	0		83		0	0.1	0		894		0
Fireclay Walk	23	0	3	0		83		0	0.1	0		894		0
Succoth Avenue	23	0	3	0		83		0	0.1	0		894		0
Hesperus Crossway	169	82	22	0	7	64		0.5	0.1	0	109	895		0
Western Harbour Breakwater	146	0	19	0		67		0	0.1	0		896		0
Broughton Road	569	37	74	29	42	13	55	0.1	0.1	0.1	809	897	666	0.4
Douglas Crescent	100	6	13	2	73	73	82	0.1	0.1	0	824	898	826	0.2
Logie Green Road	177	25	23	8	54	63	76	0.1	0.1	0	542	899	698	0.3
Montague Street	177	23	23	27	56	63	57	0.1	0.1	0.2	587	899	348	1.2
East Fountainbridge	77	0	10	1		76	83	0	0.1	0		900	873	0.1
Ann Street	54	0	7	1		79	83	0	0.1	0		901	834	0.1
Drum Brae Walk	54	0	7	0		79		0	0.1	0		901		0
Arneil Drive	224	47	29	25	32	57	59	0.2	0.1	0.1	364	902	447	0.9
Belgrave Road	85	0	11	0		75		0	0.1	0		903		0
Easter Dalry Drive	62	28	8	3	51	78	81	0.5	0.1	0	119	904	680	0.4
Gifford Park	31	14	4	8	65	82	76	0.5	0.1	0.3	119	904	206	2
Gullan's Close	31	6	4	5	73	82	79	0.2	0.1	0.2	399	904	331	1.3
Brunton Place	62	9	8	2	70	78	82	0.1	0.1	0	529	904	758	0.3

Cadzow Place	31	2	4	7	77	82	77	0.1	0.1	0.2	813	904	234	1.8
Balcomie Gardens	31	0	4	0		82		0	0.1	0		904		0
Freelands Way	31	0	4	0		82		0	0.1	0		904		0
Hallhead Road	31	0	4	0		82		0	0.1	0		904		0
Kemp Place	31	0	4	0		82		0	0.1	0		904		0
Ulster Drive	31	0	4	0		82		0	0.1	0		904		0
Shandon Place	70	9	9	3	70	77	81	0.1	0.1	0	593	905	707	0.3
Portobello High Street	397	64	51	21	18	35	63	0.2	0.1	0.1	483	906	653	0.4
Henderson Place	39	42	5	6	37	81	78	1.1	0.1	0.2	43	907	344	1.2
Braehead Park	39	11	5	0	68	81		0.3	0.1	0	251	907		0
Pinegrove Gardens	39	6	5	0	73	81		0.2	0.1	0	499	907		0
Craighouse Terrace	39	4	5	0	75	81		0.1	0.1	0	665	907		0
Ford's Road	39	0	5	27		81	57	0	0.1	0.7		907	63	5.4
Cotlaws	39	0	5	1		81	83	0	0.1	0		907	794	0.2
Craigs Gardens	39	0	5	0		81		0	0.1	0		907		0
Mid Liberton	39	0	5	0		81		0	0.1	0		907		0
Swanston Avenue	86	0	11	1		75	83	0	0.1	0		908	883	0.1
Palmerston Place	133	3	17	8	76	69	76	0	0.1	0.1	957	909	622	0.5
Damside	47	9	6	10	70	80	74	0.2	0.1	0.2	404	910	250	1.7
Hawthornvale	235	32	30	15	47	56	69	0.1	0.1	0.1	566	910	609	0.5
Colonsay Close	110	47	14	0	32	72		0.4	0.1	0	131	911		0
Corstorphine Hill Crescent	55	0	7	0		79		0	0.1	0		911		0
Stoneyflatts	55	0	7	0		79		0	0.1	0		911		0
Thomson Road	63	0	8	0		78		0	0.1	0		912		0
Granton Crescent	260	42	33	37	37	53	47	0.2	0.1	0.1	481	913	374	1.1
Roseburn Maltings	197	34	25	1	45	61	83	0.2	0.1	0	451	914	938	0
West Pilton Gardens	134	0	17	30		69	54	0	0.1	0.2		915	238	1.8
Craiglea Place	71	6	9	0	73	77		0.1	0.1	0	741	916		0
Grassmarket	142	11	18	5	68	68	79	0.1	0.1	0	766	916	745	0.3
Broughton Street	150	0	19	3		67	81	0	0.1	0		917	826	0.2
Jeffrey Street	79	6	10	5	73	76	79	0.1	0.1	0.1	771	918	613	0.5
Burnbrae Drive	87	33	11	0	46	75		0.4	0.1	0	154	919		0
Shore Road	95	8	12	1	71	74	83	0.1	0.1	0	742	920	891	0.1
Liberton Brae	103	2	13	1	77	73	83	0	0.1	0	965	921	900	0.1
Shore	127	6	16	4	73	70	80	0	0.1	0	866	922	765	0.3
Drummond Street	183	9	23	6	70	63	78	0	0.1	0	861	923	756	0.3
Ballantyne Road	8	6	1	2	73	85	82	0.8	0.1	0.3	64	924	211	2
Bolton Place	56	36	7	0	43	79		0.6	0.1	0	77	924		0
Robert Burns Drive	64	41	8	28	38	78	56	0.6	0.1	0.4	78	924	110	3.5
Roxburgh Place	8	5	1	2	74	85	82	0.6	0.1	0.3	81	924	211	2
Hill Court	16	8	2	0	71	84		0.5	0.1	0	106	924		0
Latta Place	48	18	6	0	61	80		0.4	0.1	0	159	924		0
South Gyle Broadway	56	19	7	3	60	79	81	0.3	0.1	0.1	191	924	650	0.4
Ashley Place	120	35	15	5	44	71	79	0.3	0.1	0	240	924	712	0.3
North Werber Road	32	9	4	0	70	82		0.3	0.1	0	252	924		0
Fairfield Gardens	64	16	8	2	63	78	82	0.3	0.1	0	295	924	767	0.3
Gibson Street	24	6	3	12	73	83	72	0.3	0.1	0.5	295	924	95	4
Gilmour's Entry	32	7	4	1	72	82	83	0.2	0.1	0	352	924	767	0.3
Smith's Place	48	10	6	4	69	80	80	0.2	0.1	0.1	369	924	529	0.7
Delhaig	16	3	2	0	76	84		0.2	0.1	0	415	924		0
Whitehouse Loan	96	12	12	11	67	74	73	0.1	0.1	0.1	601	924	440	0.9
Lee Crescent	40	5	5	1	74	81	83	0.1	0.1	0	601	924	798	0.2
Hermitage Drive	40	5	5	0	74	81		0.1	0.1	0	601	924		0
Lord Russell Place	32	4	4	5	75	82	79	0.1	0.1	0.2	601	924	342	1.3
Grange Court	24	3	3	0	76	83		0.1	0.1	0	601	924		0
North East Circus Place	8	1	1	2	78	85	82	0.1	0.1	0.3	601	924	211	2
Dryden Terrace	8	1	1	1	78	85	83	0.1	0.1	0.1	601	924	419	1
Belford Road	88	9	11	7	70	75	77	0.1	0.1	0.1	666	924	542	0.6
Torphichen Place	40	4	5	0	75	81		0.1	0.1	0	675	924		0
Seafield Road East	32	2	4	5	77	82	79	0.1	0.1	0.2	817	924	342	1.3

Springvalley Terrace	224	10	28	15	69	58	69	0	0.1	0.1	879	924	595	0.5
Margaret Rose Avenue	32	1	4	0	78	82		0	0.1	0	928	924		0
Bonaly Road	64	0	8	0		78		0	0.1	0		924		0
Springfield Crescent	64	0	8	0		78		0	0.1	0		924		0
Dudley Gardens	48	0	6	0		80		0	0.1	0		924		0
Ferry Road Place	40	0	5	4		81	80	0	0.1	0.1		924	477	0.8
Bonaly Brae	40	0	5	0		81		0	0.1	0		924		0
East Werberside	40	0	5	0		81		0	0.1	0		924		0
Greenbank Loan	40	0	5	0		81		0	0.1	0		924		0
Ravelston Park	40	0	5	0		81		0	0.1	0		924		0
Brunstane Road South	32	0	4	1		82	83	0	0.1	0		924	767	0.3
Dalkeith Street	32	0	4	0		82		0	0.1	0		924		0
Kingsknowe Road South	32	0	4	0		82		0	0.1	0		924		0
Lorne Square	32	0	4	0		82		0	0.1	0		924		0
Wardieburn Place South	24	0	3	15		83	69	0	0.1	0.6		924	73	5
Long Dalmahoy Road	24	0	3	13		83	71	0	0.1	0.5		924	86	4.3
Great Carleton Place	24	0	3	0		83		0	0.1	0		924		0
Greenfield Road	24	0	3	0		83		0	0.1	0		924		0
Hillview	24	0	3	0		83		0	0.1	0		924		0
Kirk Park	24	0	3	0		83		0	0.1	0		924		0
Slaeside	24	0	3	0		83		0	0.1	0		924		0
Telford Place	24	0	3	0		83		0	0.1	0		924		0
Gilmerton Station Road	16	0	2	13		84	71	0	0.1	0.8		924	54	6.5
Ross Road	16	0	2	2		84	82	0	0.1	0.1		924	419	1
Royston Mains Green	16	0	2	1		84	83	0	0.1	0.1		924	614	0.5
Braehead Grove	16	0	2	0		84		0	0.1	0		924		0
Douglas Terrace	16	0	2	0		84		0	0.1	0		924		0
Juniper Terrace	16	0	2	0		84		0	0.1	0		924		0
Masson Close	16	0	2	0		84		0	0.1	0		924		0
Parker Terrace	16	0	2	0		84		0	0.1	0		924		0
St John's Terrace	16	0	2	0		84		0	0.1	0		924		0
Burnhead Path West	8	0	1	4		85	80	0	0.1	0.5		924	95	4
Saughton Mains Grove	8	0	1	2		85	82	0	0.1	0.3		924	211	2
Dewar Place	8	0	1	1		85	83	0	0.1	0.1		924	419	1
Drum Brae Neuk	8	0	1	1		85	83	0	0.1	0.1		924	419	1
Vanburgh Place	8	0	1	1		85	83	0	0.1	0.1		924	419	1
Abercorn Avenue	8	0	1	0		85		0	0.1	0		924		0
Almond Bank Cottages	8	0	1	0		85		0	0.1	0		924		0
Bath Place	8	0	1	0		85		0	0.1	0		924		0
Blackadder Place	8	0	1	0		85		0	0.1	0		924		0
Borrowman Square	8	0	1	0		85		0	0.1	0		924		0
Burdiehouse Medway	8	0	1	0		85		0	0.1	0		924		0
Carfrae Grove	8	0	1	0		85		0	0.1	0		924		0
Churchhill Drive	8	0	1	0		85		0	0.1	0		924		0
Cottage Park	8	0	1	0		85		0	0.1	0		924		0
Cramond Crescent	8	0	1	0		85		0	0.1	0		924		0
Drum Woods	8	0	1	0		85		0	0.1	0		924		0
Francis Place	8	0	1	0		85		0	0.1	0		924		0
Hillwood Avenue	8	0	1	0		85		0	0.1	0		924		0
Joppa Gardens	8	0	1	0		85		0	0.1	0		924		0
Little France Mills	8	0	1	0		85		0	0.1	0		924		0
Midmar Avenue	8	0	1	0		85		0	0.1	0		924		0
Morham Park	8	0	1	0		85		0	0.1	0		924		0
Northumberland Street South West Lane	8	0	1	0		85		0	0.1	0		924		0
Park Grove	8	0	1	0		85		0	0.1	0		924		0
Ravelston House Grove	8	0	1	0		85		0	0.1	0		924		0
Scotstoun Avenue	8	0	1	0		85		0	0.1	0		924		0
Tennant Street	8	0	1	0		85		0	0.1	0		924		0
Morningside Road	377	16	47	61	63	39	25	0	0.1	0.2	887	925	328	1.3
Ardmillan Terrace	89	17	11	12	62	75	72	0.2	0.1	0.1	406	926	393	1.1

Larkfield Gardens	81	6	10	0	73	76		0.1	0.1	0	778	927		0
Westfield Street	73	7	9	14	72	77	70	0.1	0.1	0.2	697	928	282	1.6
North Gyle Terrace	73	7	9	3	72	77	81	0.1	0.1	0	697	928	717	0.3
Hailes Gardens	65	0	8	0		78		0	0.1	0		929		0
New Mart Gardens	57	21	7	2	58	79	82	0.4	0.1	0	165	930	746	0.3
Harewood Crescent	114	37	14	11	42	72	73	0.3	0.1	0.1	201	930	488	0.8
Barony Street	155	8	19	11	71	67	73	0.1	0.1	0.1	850	931	581	0.6
Easter Drylaw Gardens	49	0	6	0		80		0	0.1	0		932		0
Balfour Street	352	58	43	36	23	43	48	0.2	0.1	0.1	469	933	469	0.8
Oxford Street	131	10	16	23	69	70	61	0.1	0.1	0.2	769	934	306	1.4
Fala Place	41	16	5	1	63	81	83	0.4	0.1	0	148	935	801	0.2
Stevedore Place	41	13	5	1	66	81	83	0.3	0.1	0	209	935	801	0.2
Murieston Lane	41	11	5	27	68	81	57	0.3	0.1	0.7	271	935	67	5.4
Barnton Avenue West	82	11	10	1	68	76	83	0.1	0.1	0	573	935	878	0.1
Stuart Square	82	11	10	0	68	76		0.1	0.1	0	573	935		0
Peveiril Terrace	82	0	10	5		76	79	0	0.1	0.1		935	619	0.5
Hillview Road	82	0	10	0		76		0	0.1	0		935		0
Wester Coates Gardens	41	0	5	1		81	83	0	0.1	0		935	801	0.2
Hallcroft Park	41	0	5	0		81		0	0.1	0		935		0
Duddingston Row	115	9	14	17	70	72	67	0.1	0.1	0.1	760	936	359	1.2
Spey Terrace	189	32	23	28	47	63	56	0.2	0.1	0.1	459	937	358	1.2
Abbey Lane	74	22	9	12	57	77	72	0.3	0.1	0.2	233	938	326	1.3
Saltire Square	74	10	9	5	69	77	79	0.1	0.1	0.1	569	938	593	0.6
Sydney Terrace	74	0	9	0		77		0	0.1	0		938		0
Dickson Street	255	30	31	24	49	55	60	0.1	0.1	0.1	626	939	493	0.8
Tay Street	107	12	13	24	67	73	60	0.1	0.1	0.2	638	940	237	1.8
Bonnington Road Lane	33	27	4	7	52	82	77	0.8	0.1	0.2	59	941	251	1.8
Arneil Place	132	36	16	25	43	70	59	0.3	0.1	0.2	264	941	286	1.6
Spylaw Street	66	11	8	1	68	78	83	0.2	0.1	0	464	941	854	0.1
Saxe-coburg Street	66	3	8	0	76	78		0	0.1	0	875	941		0
Tyler's Acre Gardens	66	0	8	2		78	82	0	0.1	0		941	772	0.3
Wardiefield	33	0	4	1		82	83	0	0.1	0		941	772	0.3
Granton Mill March	33	0	4	0		82		0	0.1	0		941		0
Kingsburgh Road	33	0	4	0		82		0	0.1	0		941		0
St Bernard's Crescent	116	2	14	2	77	72	82	0	0.1	0	972	942	841	0.1
Brougham Place	58	0	7	6		79	78	0	0.1	0.1		942	466	0.9
Wester Broom Terrace	58	0	7	0		79		0	0.1	0		942		0
Lothian Road	199	4	24	15	75	62	69	0	0.1	0.1	963	943	560	0.6
Brunton Gardens	83	2	10	0	77	76		0	0.1	0	950	944		0
Wardlaw Street	274	27	33	63	52	53	23	0.1	0.1	0.2	681	945	227	1.9
Cannon Wynd	25	11	3	0	68	83		0.4	0.1	0	125	946		0
Brunstane Road North	25	3	3	0	76	83		0.1	0.1	0	616	946		0
Panmure Place	125	13	15	19	66	71	65	0.1	0.1	0.2	661	946	350	1.3
Niddrie Mill Terrace	25	2	3	0	77	83		0.1	0.1	0	754	946		0
Almondbank Terrace	50	0	6	0		80		0	0.1	0		946		0
Hope Park Crescent	25	0	3	3		83	81	0	0.1	0.1		946	432	1
Beauchamp Road	25	0	3	0		83		0	0.1	0		946		0
Kingsknowe Avenue	25	0	3	0		83		0	0.1	0		946		0
Morningside Grove	25	0	3	0		83		0	0.1	0		946		0
Oswald Court	25	0	3	0		83		0	0.1	0		946		0
Whitelea Road	25	0	3	0		83		0	0.1	0		946		0
Robertson Avenue	217	16	26	36	63	60	48	0.1	0.1	0.2	779	947	321	1.4
Trinity Road	92	4	11	1	75	75	83	0	0.1	0	884	948	889	0.1
Dundas Street	226	10	27	13	69	59	71	0	0.1	0.1	880	949	634	0.5
Orwell Terrace	218	35	26	45	44	60	39	0.2	0.1	0.2	486	950	261	1.7
Steedman Row	42	39	5	1	40	81	83	0.9	0.1	0	46	951	806	0.2
West Silvermills Lane	42	21	5	0	58	81		0.5	0.1	0	106	951		0
Hesperus Broadway	42	8	5	0	71	81		0.2	0.1	0	407	951		0
Easter Steil	42	3	5	1	76	81	83	0.1	0.1	0	788	951	806	0.2
Springfield Terrace	42	0	5	0		81		0	0.1	0		951		0

Buchanan Street	328	45	39	53	34	47	31	0.1	0.1	0.2	563	952	330	1.4
Ulster Crescent	59	0	7	2		79	82	0	0.1	0		953	749	0.3
Gorgie Road	1037	79	123	127	8	3	4	0.1	0.1	0.1	770	954	426	1
West Preston Street	76	15	9	34	64	77	50	0.2	0.1	0.4	386	955	107	3.8
Brickfield	17	7	2	0	72	84		0.4	0.1	0	141	956		0
Caddell's Row	17	6	2	1	73	84	83	0.4	0.1	0.1	176	956	627	0.5
Kimmerghame Drive	68	23	8	0	56	78		0.3	0.1	0	194	956		0
Niddrie Mains Terrace	17	5	2	19	74	84	65	0.3	0.1	1.1	238	956	40	9.5
The Pottery	17	5	2	1	74	84	83	0.3	0.1	0.1	238	956	627	0.5
Belgrave Terrace	34	4	4	0	75	82		0.1	0.1	0	626	956		0
Craigmillar Park	68	5	8	4	74	78	80	0.1	0.1	0.1	781	956	627	0.5
Merchiston Mews	34	2	4	0	77	82		0.1	0.1	0	828	956		0
Double Hedges Park	119	0	14	3		72	81	0	0.1	0		956	797	0.2
Britwell Crescent	68	0	8	1		78	83	0	0.1	0		956	860	0.1
Featherhall Crescent North	34	0	4	0		82		0	0.1	0		956		0
Orchardfield Avenue	34	0	4	0		82		0	0.1	0		956		0
Hailes Street	17	0	2	2		84	82	0	0.1	0.1		956	435	1
Carmelite Road	17	0	2	0		84		0	0.1	0		956		0
Craiglockhart View	17	0	2	0		84		0	0.1	0		956		0
Deanpark Gardens	17	0	2	0		84		0	0.1	0		956		0
Essex Brae	17	0	2	0		84		0	0.1	0		956		0
Hallcroft Crescent	17	0	2	0		84		0	0.1	0		956		0
Paisley Gardens	17	0	2	0		84		0	0.1	0		956		0
Peatville Terrace	17	0	2	0		84		0	0.1	0		956		0
Upper Craigour Way	17	0	2	0		84		0	0.1	0		956		0
Upper Cramond Court	17	0	2	0		84		0	0.1	0		956		0
Slateford Gait	230	57	27	0	24	59		0.2	0.1	0	296	957		0
Murrayburn Place	179	41	21	70	38	65	20	0.2	0.1	0.4	334	958	122	3.3
Ocean Drive	162	44	19	1	35	67	83	0.3	0.1	0	266	959	932	0.1
Bonnington Road	239	35	28	49	44	58	35	0.1	0.1	0.2	524	960	265	1.8
Tarvit Street	94	8	11	15	71	75	69	0.1	0.1	0.2	739	961	334	1.4
Haillesland Grove	154	21	18	4	58	68	80	0.1	0.1	0	565	962	793	0.2
Lochrin Place	197	38	23	33	41	63	51	0.2	0.1	0.2	401	963	319	1.4
Lochrin Terrace	60	11	7	21	68	79	63	0.2	0.1	0.4	423	964	144	3
Richmond Place	43	17	5	4	62	81	80	0.4	0.1	0.1	146	965	496	0.8
Jean Armour Avenue	86	16	10	18	63	76	66	0.2	0.1	0.2	417	965	254	1.8
Brandon Terrace	43	5	5	6	74	81	78	0.1	0.1	0.1	629	965	378	1.2
Rodney Street	129	13	15	4	66	71	80	0.1	0.1	0	672	965	768	0.3
Piershill Place	43	3	5	3	76	81	81	0.1	0.1	0.1	792	965	585	0.6
Drum Brae South	129	5	15	9	74	71	75	0	0.1	0.1	902	965	585	0.6
Boswall Road	43	0	5	3		81	81	0	0.1	0.1		965	585	0.6
Carlyle Place	43	0	5	0		81		0	0.1	0		965		0
Albion Place	69	12	8	6	67	78	78	0.2	0.1	0.1	446	966	515	0.8
Queen's Road	69	5	8	0	74	78		0.1	0.1	0	785	966		0
Greenpark	95	32	11	1	47	75	83	0.3	0.1	0	195	967	891	0.1
St Triduana's Rest	104	36	12	1	43	74	83	0.3	0.1	0	183	968	901	0.1
Horne Terrace	104	31	12	15	48	74	69	0.3	0.1	0.1	231	968	372	1.3
Waterfront Gait	104	30	12	10	49	74	74	0.3	0.1	0.1	244	968	490	0.8
St Leonard's Hill	78	19	9	2	60	77	82	0.2	0.1	0	304	968	794	0.2
St Bernard's Row	52	7	6	3	72	80	81	0.1	0.1	0.1	571	968	633	0.5
Leven Street	52	4	6	4	75	80	80	0.1	0.1	0.1	767	968	557	0.7
Dick Place	78	4	9	1	75	77	83	0.1	0.1	0	851	968	874	0.1
Hillwood Rise	78	0	9	1		77	83	0	0.1	0		968	874	0.1
Printonan Crescent	26	0	3	5		83	79	0	0.1	0.2		968	281	1.7
Paties Road	26	0	3	4		83	80	0	0.1	0.2		968	344	1.3
Caiystane Crescent	26	0	3	0		83		0	0.1	0		968		0
Doune Terrace	26	0	3	0		83		0	0.1	0		968		0
Hillpark Way	26	0	3	0		83		0	0.1	0		968		0
Stewart Place	26	0	3	0		83		0	0.1	0		968		0
Balcarres Street	373	43	43	9	36	43	75	0.1	0.1	0	631	969	804	0.2

India Street	113	0	13	3	73	81	0	0.1	0	970	787	0.2		
Fettes Rise	87	21	10	0	58	76	0.2	0.1	0	307	971	0		
Carnegie Court	61	5	7	2	74	79	82	0.1	0.1	0	748	972	756	0.3
Great King Street	227	0	26	11	60	73	0	0.1	0	973	679	0.4		
Tower Place	70	28	8	1	51	78	83	0.4	0.1	0	144	974	864	0.1
Tipperlinn Road	35	0	4	1	82	83	0	0.1	0	974	779	0.3		
Valleyfield Street	114	19	13	21	60	73	63	0.2	0.1	0.2	464	975	292	1.6
Durham Road	79	6	9	1	73	77	83	0.1	0.1	0	771	976	875	0.1
Queen's Park Court	44	4	5	0	75	81	0	0.1	0.1	0	719	977	0	
Lady Menzies Place	44	0	5	2	81	82	0	0.1	0	977	697	0.4		
Parker Avenue	44	0	5	0	81	0	0	0.1	0	977	0	0		
Pleasance	317	48	36	42	31	50	42	0.2	0.1	0.1	508	978	402	1.2
Iona Street	273	40	31	50	39	55	34	0.1	0.1	0.2	522	979	295	1.6
Roseburn Street	159	13	18	15	66	68	69	0.1	0.1	0.1	750	980	492	0.8
Corslet Road	53	0	6	0	80	0	0	0.1	0	980	0	0		
Rodney Place	62	4	7	0	75	79	0	0.1	0.1	0	813	981	0	
Ashley Drive	62	2	7	0	77	79	0	0	0.1	0	925	981	0	
Craigmount View	62	0	7	2	79	79	82	0	0.1	0	981	758	0.3	
Duke Street	213	31	24	6	48	62	78	0.1	0.1	0	527	982	780	0.3
Dumbryden Grove	80	13	9	29	66	77	55	0.2	0.1	0.4	478	983	134	3.2
Royston Mains Place	80	3	9	5	76	77	79	0	0.1	0.1	907	983	614	0.6
St Stephen Place	89	4	10	3	75	76	81	0	0.1	0	877	984	750	0.3
Northumberland Street	143	0	16	0	70	70	0	0	0.1	0	985	0	0	
Brunswick Road	404	40	45	13	39	41	71	0.1	0.1	0	678	986	760	0.3
Canonmills Bridge Mews	9	5	1	0	74	85	0	0.6	0.1	0	93	987	0	
Fortune Place	36	16	4	0	63	82	0	0.4	0.1	0	122	987	0	
Tanfield	9	4	1	2	75	85	82	0.4	0.1	0.2	122	987	239	2
Lower Gilmore Place	18	6	2	22	73	84	62	0.3	0.1	1.2	196	987	35	11
Kilgraston Court	18	5	2	0	74	84	0	0.3	0.1	0	258	987	0	
Fairholm Mews	18	4	2	1	75	84	83	0.2	0.1	0.1	348	987	641	0.5
Summerfield Gardens	18	2	2	0	77	84	0	0.1	0.1	0	643	987	0	
Great Cannon Bank	36	2	4	0	77	82	0	0.1	0.1	0	838	987	0	
Comely Green Place	18	1	2	1	78	84	83	0.1	0.1	0.1	838	987	641	0.5
Pattison Street	72	1	8	1	78	78	83	0	0.1	0	979	987	867	0.1
Clerk Street	90	0	10	3	76	81	0	0	0.1	0	987	752	0.3	
Duddingston Park	72	0	8	2	78	82	0	0	0.1	0	987	782	0.3	
Seafield Road	54	0	6	12	80	72	0	0	0.1	0.2	987	239	2	
Corstorphine Park Gardens	45	0	5	0	81	0	0	0	0.1	0	987	0	0	
Mount Alvernia	45	0	5	0	81	0	0	0	0.1	0	987	0	0	
Riversdale Road	45	0	5	0	81	0	0	0	0.1	0	987	0	0	
Rosebank Cottages	36	0	4	1	82	83	0	0	0.1	0	987	782	0.3	
Dalmeny Estate	36	0	4	0	82	0	0	0	0.1	0	987	0	0	
Guardianswood	36	0	4	0	82	0	0	0	0.1	0	987	0	0	
Moat Place	27	0	3	6	83	78	0	0	0.1	0.2	987	239	2	
Abbotsford Park	27	0	3	3	83	81	0	0	0.1	0.1	987	448	1	
Priestfield Avenue	27	0	3	1	83	83	0	0	0.1	0	987	740	0.3	
Threipmuir Avenue	27	0	3	1	83	83	0	0	0.1	0	987	740	0.3	
Whinstone Place	27	0	3	1	83	83	0	0	0.1	0	987	740	0.3	
Bowling Green Road	27	0	3	0	83	0	0	0	0.1	0	987	0	0	
Linn Mill	27	0	3	0	83	0	0	0	0.1	0	987	0	0	
St Ronan's Terrace	27	0	3	0	83	0	0	0	0.1	0	987	0	0	
Wyvern Park	27	0	3	0	83	0	0	0	0.1	0	987	0	0	
Redhall House Drive	18	0	2	4	84	80	0	0	0.1	0.2	987	239	2	
Colinton Grove West	18	0	2	2	84	82	0	0	0.1	0.1	987	448	1	
St Francis Way	18	0	2	1	84	83	0	0	0.1	0.1	987	641	0.5	
Brighouse Park Drive	18	0	2	0	84	0	0	0	0.1	0	987	0	0	
Crosswood Avenue	18	0	2	0	84	0	0	0	0.1	0	987	0	0	
Gilmerton Dykes Grove	18	0	2	0	84	0	0	0	0.1	0	987	0	0	
Hewson Way	18	0	2	0	84	0	0	0	0.1	0	987	0	0	
Redford Walk	18	0	2	0	84	0	0	0	0.1	0	987	0	0	

Threipmuir Place	18	0	2	0	84			0	0.1	0	987		0	
Baird Gardens	9	0	1	1	85	83		0	0.1	0.1	987	448	1	
Rosefield Avenue Lane	9	0	1	1	85	83		0	0.1	0.1	987	448	1	
Shaw's Place	9	0	1	1	85	83		0	0.1	0.1	987	448	1	
Albany Street Lane	9	0	1	0	85			0	0.1	0	987		0	
Blackbarony Road	9	0	1	0	85			0	0.1	0	987		0	
Drylaw Avenue	9	0	1	0	85			0	0.1	0	987		0	
Harelaw Road	9	0	1	0	85			0	0.1	0	987		0	
Hillpark Terrace	9	0	1	0	85			0	0.1	0	987		0	
Juniperlee	9	0	1	0	85			0	0.1	0	987		0	
Lovedale Avenue	9	0	1	0	85			0	0.1	0	987		0	
Merchiston Bank Avenue	9	0	1	0	85			0	0.1	0	987		0	
Middlepark	9	0	1	0	85			0	0.1	0	987		0	
Munro Place	9	0	1	0	85			0	0.1	0	987		0	
Niddrie Marischal Loan	9	0	1	0	85			0	0.1	0	987		0	
Rowieston Drive	9	0	1	0	85			0	0.1	0	987		0	
South Gayfield Lane	9	0	1	0	85			0	0.1	0	987		0	
West Stanhope Place	9	0	1	0	85			0	0.1	0	987		0	
Caledonian Crescent	518	67	57	81	15	29	13	0.1	0.1	0.2	590	988	341	1.4
Roseburn Drive	91	11	10	2	68	76	82	0.1	0.1	0	613	989	817	0.2
Ritchie Place	91	9	10	19	70	76	65	0.1	0.1	0.2	679	989	256	1.9
Dalry Gait	73	21	8	6	58	78	78	0.3	0.1	0.1	246	990	534	0.8
Murieston Terrace	64	8	7	3	71	79	81	0.1	0.1	0	601	991	690	0.4
Cameron Crescent	64	4	7	0	75	79		0.1	0.1	0	817	991		0
Baird Road	64	0	7	12	79	72		0	0.1	0.2	991	287		1.7
West Savile Gardens	55	13	6	0	66	80		0.2	0.1	0	321	992		0
Mortonhall Road	110	16	12	1	63	74	83	0.1	0.1	0	528	992	906	0.1
Craiglockhart Drive South	55	0	6	4		80	80	0	0.1	0.1		992	574	0.7
Wheatfield Road	101	12	11	22	67	75	62	0.1	0.1	0.2	620	993	244	2
Commercial Street	230	33	25	13	46	61	71	0.1	0.1	0.1	535	994	639	0.5
Kimmerghame Terrace	92	0	10	0		76		0	0.1	0		994		0
South Learmonth Gardens	83	8	9	0	71	77		0.1	0.1	0	692	995		0
Brighthouse Park Crescent	37	10	4	0	69	82		0.3	0.1	0	269	996		0
Viewforth Gardens	74	11	8	4	68	78	80	0.1	0.1	0.1	517	996	646	0.5
Featherhall Crescent South	37	0	4	1		82	83	0	0.1	0		996	786	0.3
Buckstone Shaw	37	0	4	0		82		0	0.1	0		996		0
Murdoch Terrace	241	24	26	74	55	60	16	0.1	0.1	0.3	676	997	165	2.8
Bread Street	93	2	10	4	77	76	80	0	0.1	0	960	998	706	0.4
Academy Street	56	13	6	6	66	80	78	0.2	0.1	0.1	327	999	457	1
Cockburnhill Road	28	0	3	2		83	82	0	0.1	0.1		999	580	0.7
Brunstane Bank	28	0	3	0		83		0	0.1	0		999		0
Easter Currie Terrace	28	0	3	0		83		0	0.1	0		999		0
Lindean Place	28	0	3	0		83		0	0.1	0		999		0
St Ninian's Terrace	28	0	3	0		83		0	0.1	0		999		0
Lynedoch Place	75	0	8	0		78		0	0.1	0		1000		0
Winterburn Place	47	17	5	0	62	81		0.4	0.1	0	168	1001		0
Bothwell Street	301	50	32	28	30	54	56	0.2	0.1	0.1	465	1002	496	0.9
Western Harbour Midway	218	59	23	0	22	63		0.3	0.1	0	268	1003		0
Hopetoun Crescent	114	39	12	17	40	74	67	0.3	0.1	0.1	187	1004	356	1.4
Glenure Loan	57	17	6	4	62	80	80	0.3	0.1	0.1	230	1004	584	0.7
Coatfield Lane	57	13	6	14	66	80	70	0.2	0.1	0.2	336	1004	213	2.3
Bonnyhaugh Lane	19	3	2	1	76	84	83	0.2	0.1	0.1	494	1004	654	0.5
Bingham Medway	57	6	6	14	73	80	70	0.1	0.1	0.2	658	1004	213	2.3
Napier Road	38	1	4	3	78	82	81	0	0.1	0.1	946	1004	546	0.8
Dalrymple Crescent	38	0	4	0		82		0	0.1	0		1004		0
Baird Grove	19	0	2	0		84		0	0.1	0		1004		0
Bangholm Bower Avenue	19	0	2	0		84		0	0.1	0		1004		0
John's Lane	19	0	2	0		84		0	0.1	0		1004		0
Meadowbank Place	19	0	2	0		84		0	0.1	0		1004		0
Silverknowes Dell	19	0	2	0		84		0	0.1	0		1004		0

Bonnybridge Drive	124	16	13	3	63	73	81	0.1	0.1	0	592	1005	803	0.2
Craigour Drive	124	4	13	3	75	73	81	0	0.1	0	925	1005	803	0.2
Craigmillar Castle Gardens	191	18	20	5	61	66	79	0.1	0.1	0	705	1006	790	0.3
Lauriston Gardens	115	13	12	17	66	74	67	0.1	0.1	0.1	636	1007	359	1.4
Mill Lane	48	26	5	0	53	81		0.5	0.1	0	95	1008		0
Muirhouse Parkway	48	18	5	2	61	81	82	0.4	0.1	0	159	1008	712	0.4
Fernieside Gardens	48	0	5	1		81	83	0	0.1	0		1008	822	0.2
Oxgangs Street	106	40	11	41	39	75	43	0.4	0.1	0.4	156	1009	124	3.7
Corstorphine Road	135	5	14	1	74	72	83	0	0.1	0	909	1010	921	0.1
Handyside Place	58	30	6	1	49	80	83	0.5	0.1	0	102	1011	841	0.2
Figgate Street	29	4	3	3	75	83	81	0.1	0.1	0.1	559	1011	466	1
Marchmont Road	348	33	36	84	46	50	11	0.1	0.1	0.2	702	1011	216	2.3
Bridge Road	29	1	3	0	78	83		0	0.1	0	918	1011		0
Flockhart Gait	29	0	3	1		83	83	0	0.1	0		1011	748	0.3
Blackford Hill Grove	29	0	3	0		83		0	0.1	0		1011		0
Johnsburn Road	29	0	3	0		83		0	0.1	0		1011		0
Stead's Place	126	29	13	9	50	73	75	0.2	0.1	0.1	332	1012	580	0.7
West Crosscauseway	68	7	7	11	72	79	73	0.1	0.1	0.2	664	1013	329	1.6
Kinleith Mill Road	39	11	4	1	68	82	83	0.3	0.1	0	251	1014	794	0.3
Clarence Street	117	7	12	5	72	74	79	0.1	0.1	0	825	1014	708	0.4
Riversdale Grove	49	0	5	0		81		0	0.1	0		1015		0
Elsie Inglis Way	108	36	11	5	43	75	79	0.3	0.1	0	196	1016	694	0.5
Sandport	59	26	6	1	53	80	83	0.4	0.1	0	124	1017	842	0.2
Portland Row	59	14	6	2	65	80	82	0.2	0.1	0	318	1017	749	0.3
Henderson Gardens	59	12	6	5	67	80	79	0.2	0.1	0.1	377	1017	524	0.8
Perth Street	69	6	7	2	73	79	82	0.1	0.1	0	732	1018	776	0.3
Mayfield Terrace	69	0	7	0		79		0	0.1	0		1018		0
Ratray Drive	79	27	8	0	52	78		0.3	0.1	0	188	1019		0
Royal Park Terrace	178	18	18	10	61	68	74	0.1	0.1	0.1	668	1020	640	0.6
Goldenacre Terrace	129	15	13	0	64	73		0.1	0.1	0	629	1021		0
West Coates	10	15	1	0	64	85		1.5	0.1	0	27	1022		0
West Kilnacre	30	34	3	3	45	83	81	1.1	0.1	0.1	40	1022	477	1
Parliament Street	20	15	2	8	64	84	76	0.8	0.1	0.4	64	1022	121	4
Old Liston Road	10	6	1	5	73	85	79	0.6	0.1	0.5	84	1022	95	5
Maritime Lane	10	6	1	2	73	85	82	0.6	0.1	0.2	84	1022	270	2
Young Street South Lane	10	4	1	2	75	85	82	0.4	0.1	0.2	144	1022	270	2
Falcon Lane	10	4	1	0	75	85		0.4	0.1	0	144	1022		0
Heron Lane	20	7	2	0	72	84		0.4	0.1	0	181	1022		0
Trotter Haugh	10	3	1	0	76	85		0.3	0.1	0	228	1022		0
Rennie's Isle	90	25	9	0	54	77		0.3	0.1	0	258	1022		0
Murrayburn Green	80	18	8	36	61	78	48	0.2	0.1	0.5	343	1022	106	4.5
Silvermills	90	20	9	1	59	77	83	0.2	0.1	0	348	1022	887	0.1
Pennywell Gardens	220	46	22	35	33	64	49	0.2	0.1	0.2	366	1022	335	1.6
Woodhall Millbrae	60	12	6	2	67	80	82	0.2	0.1	0	380	1022	752	0.3
Talla Street	50	10	5	0	69	81		0.2	0.1	0	380	1022		0
Bell's Brae	20	4	2	3	75	84	81	0.2	0.1	0.2	380	1022	354	1.5
Daybell Loan	30	5	3	0	74	83		0.2	0.1	0	464	1022		0
Alloway Loan	30	4	3	4	75	83	80	0.1	0.1	0.1	576	1022	400	1.3
Arran Place	20	2	2	6	77	84	78	0.1	0.1	0.3	675	1022	168	3
Somerset Place	10	1	1	5	78	85	79	0.1	0.1	0.5	675	1022	95	5
Baxter's Place	10	1	1	0	78	85		0.1	0.1	0	675	1022		0
Jamaica Mews	110	10	11	2	69	75	82	0.1	0.1	0	719	1022	835	0.2
Hillwood Terrace	60	0	6	3		80	81	0	0.1	0.1		1022	672	0.5
Nellfield	60	0	6	0		80		0	0.1	0		1022		0
Glenlee Avenue	40	0	4	0		82		0	0.1	0		1022		0
Hope Terrace	30	0	3	1		83	83	0	0.1	0		1022	752	0.3
Collins Place	30	0	3	0		83		0	0.1	0		1022		0
Rothesay Mews	30	0	3	0		83		0	0.1	0		1022		0
Drumsheugh Place	20	0	2	3		84	81	0	0.1	0.2		1022	354	1.5
Cherry Tree Avenue	20	0	2	2		84	82	0	0.1	0.1		1022	477	1

Parkhead Place	20	0	2	2	84	82	0	0.1	0.1	1022	477	1		
Priestfield Gardens	20	0	2	2	84	82	0	0.1	0.1	1022	477	1		
Gillon Drive	20	0	2	0	84		0	0.1	0	1022		0		
Hailes Crescent	20	0	2	0	84		0	0.1	0	1022		0		
Northfield Circus	20	0	2	0	84		0	0.1	0	1022		0		
Northfield Terrace	20	0	2	0	84		0	0.1	0	1022		0		
Redford Terrace	20	0	2	0	84		0	0.1	0	1022		0		
Ryehill Grove	20	0	2	0	84		0	0.1	0	1022		0		
Stenhouse Mill Crescent	20	0	2	0	84		0	0.1	0	1022		0		
Water's Close	20	0	2	0	84		0	0.1	0	1022		0		
Craigleith Hill Row	10	0	1	1	85	83	0	0.1	0.1	1022	477	1		
Dundrennan Cottages	10	0	1	1	85	83	0	0.1	0.1	1022	477	1		
Edmonstone's Close	10	0	1	1	85	83	0	0.1	0.1	1022	477	1		
Ellis Street	10	0	1	1	85	83	0	0.1	0.1	1022	477	1		
Savile Terrace	10	0	1	1	85	83	0	0.1	0.1	1022	477	1		
Stanedykehead	10	0	1	1	85	83	0	0.1	0.1	1022	477	1		
Belgrave Mews	10	0	1	0	85		0	0.1	0	1022		0		
Burnside	10	0	1	0	85		0	0.1	0	1022		0		
Craigcrook Gardens	10	0	1	0	85		0	0.1	0	1022		0		
Cramond Grove	10	0	1	0	85		0	0.1	0	1022		0		
Dania Court	10	0	1	0	85		0	0.1	0	1022		0		
Grassie Avenue	10	0	1	0	85		0	0.1	0	1022		0		
Highlea Grove	10	0	1	0	85		0	0.1	0	1022		0		
Hillpark Gardens	10	0	1	0	85		0	0.1	0	1022		0		
House O'hill Row	10	0	1	0	85		0	0.1	0	1022		0		
Kilchurn Court	10	0	1	0	85		0	0.1	0	1022		0		
Lady Stair's Close	10	0	1	0	85		0	0.1	0	1022		0		
Laverockbank Gardens	10	0	1	0	85		0	0.1	0	1022		0		
Longstone Cottages	10	0	1	0	85		0	0.1	0	1022		0		
Maude Park	10	0	1	0	85		0	0.1	0	1022		0		
Plewlands Place	10	0	1	0	85		0	0.1	0	1022		0		
St John's Gardens	10	0	1	0	85		0	0.1	0	1022		0		
Swanston Way	10	0	1	0	85		0	0.1	0	1022		0		
Wolrige Road	10	0	1	0	85		0	0.1	0	1022		0		
Constitution Place	101	16	10	1	63	76	83	0.2	0.1	0	492	1023	898	0.1
Wardlaw Place	364	31	36	56	48	50	28	0.1	0.1	0.2	738	1024	344	1.6
Roseburn Terrace	81	0	8	3	78	81		0	0.1	0	1025	740	0.4	
Bailie Terrace	71	0	7	38	79	46		0	0.1	0.5	1026	87	5.4	
Dreghorn Park	51	0	5	1	81	83		0	0.1	0	1027	829	0.2	
Malbet Wynd	51	0	5	1	81	83		0	0.1	0	1027	829	0.2	
Murrayburn Park	215	62	21	90	19	65	8	0.3	0.1	0.4	245	1028	112	4.3
Smiddy Wynd	41	12	4	0	67	82		0.3	0.1	0	239	1029		0
Bruntsfield Crescent	41	4	4	4	75	82	80	0.1	0.1	0.1	687	1029	485	1
Gillespie Road	41	0	4	4	82	80		0	0.1	0.1	1029	485	1	
Ravelston Dykes Road	41	0	4	2	82	82		0	0.1	0	1029	678	0.5	
Dalmahoy Crescent	41	0	4	0	82			0	0.1	0	1029		0	
Canal Walk	113	17	11	0	62	75		0.2	0.1	0	511	1030		0
Kidlaw Close	72	18	7	1	61	79	83	0.3	0.1	0	295	1031	867	0.1
Comely Bank Place	134	15	13	8	64	73	76	0.1	0.1	0.1	639	1032	624	0.6
Newton Street	134	6	13	73	73	73	17	0	0.1	0.5	878	1032	85	5.6
Roseburn Place	165	9	16	10	70	70	74	0.1	0.1	0.1	841	1033	620	0.6
High Riggs	93	18	9	0	61	77		0.2	0.1	0	399	1034		0
Featherhall Avenue	62	2	6	2	77	80	82	0	0.1	0	925	1034	758	0.3
Blinkbonny Gardens	31	0	3	0	83			0	0.1	0	1034		0	
Fernielaw Avenue	31	0	3	0	83			0	0.1	0	1034		0	
Hillcoat Place	31	0	3	0	83			0	0.1	0	1034		0	
Ratcliffe Terrace	83	14	8	6	65	78	78	0.2	0.1	0.1	462	1035	576	0.8
Sciennes Road	83	12	8	17	67	78	67	0.1	0.1	0.2	531	1035	266	2.1
Wardieburn Terrace	83	0	8	19	78	65		0	0.1	0.2	1035	229	2.4	
Viewcraig Gardens	187	31	18	18	48	68	66	0.2	0.1	0.1	466	1036	489	1

Meadowbank Terrace	94	8	9	5	71	77	79	0.1	0.1	0.1	739	1037	652	0.6
Kimmerghame View	21	15	2	0	64	84		0.7	0.1	0	67	1038		0
Balcarres Court	21	6	2	0	73	84		0.3	0.1	0	249	1038		0
Thornybauk	21	5	2	7	74	84	77	0.2	0.1	0.3	317	1038	150	3.5
Craighall Terrace	21	0	2	0		84		0	0.1	0		1038		0
Cramond Glebe Gardens	21	0	2	0		84		0	0.1	0		1038		0
Constitution Street	316	28	30	23	51	56	61	0.1	0.1	0.1	725	1039	573	0.8
Barnton Park View	158	14	15	0	65	71		0.1	0.1	0	725	1039		0
Morrison Circus	95	12	9	0	67	77		0.1	0.1	0	600	1040		0
Bughtlin Park	95	0	9	0		77		0	0.1	0		1040		0
Gosford Place	74	12	7	0	67	79		0.2	0.1	0	479	1041		0
Breadalbane Street	127	33	12	2	46	74	82	0.3	0.1	0	284	1042	848	0.2
Well Court	53	0	5	2		81	82	0	0.1	0		1043	736	0.4
New Johns Place	32	11	3	2	68	83	82	0.3	0.1	0.1	185	1044	614	0.7
Taylor Place	32	3	3	2	76	83	82	0.1	0.1	0.1	707	1044	614	0.7
Stafford Street	32	3	3	0	76	83		0.1	0.1	0	707	1044		0
Campbell Avenue	32	1	3	0	78	83		0	0.1	0	928	1044		0
Rackstraw Place	32	0	3	3		83	81	0	0.1	0.1		1044	494	1
Findlay Cottages	32	0	3	0		83		0	0.1	0		1044		0
Rintoul Place	32	0	3	0		83		0	0.1	0		1044		0
Drum Brae North	75	0	7	1		79	83	0	0.1	0		1045	871	0.1
Warrender Park Road	322	36	30	30	43	56	54	0.1	0.1	0.1	641	1046	495	1
Meggetland View	97	45	9	0	34	77		0.5	0.1	0	116	1047		0
Cables Wynd	324	54	30	2	27	56	82	0.2	0.1	0	464	1048	932	0.1
Ladywell Avenue	108	10	10	4	69	76	80	0.1	0.1	0	713	1048	740	0.4
Craw Yard Drive	54	5	5	0	74	81		0.1	0.1	0	713	1048		0
Stanwell Street	65	15	6	0	64	80		0.2	0.1	0	331	1049		0
South Clerk Street	141	5	13	29	74	73	55	0	0.1	0.2	914	1050	263	2.2
Packer Place	11	11	1	4	68	85	80	1	0.1	0.4	44	1051	133	4
Brighthouse Park Rigg	11	10	1	0	69	85		0.9	0.1	0	50	1051		0
Nether Liberton Court	22	15	2	0	64	84		0.7	0.1	0	71	1051		0
Craigmount Approach	11	6	1	4	73	85	80	0.5	0.1	0.4	94	1051	133	4
Hillpark Rise	22	6	2	0	73	84		0.3	0.1	0	264	1051		0
West Bowling Green Street	154	38	14	4	41	72	80	0.2	0.1	0	299	1051	793	0.3
Cowgill Gardens	44	10	4	0	69	82		0.2	0.1	0	338	1051		0
Magdalene Court	22	4	2	8	75	84	76	0.2	0.1	0.4	424	1051	133	4
Roseburn Cliff	11	2	1	1	77	85	83	0.2	0.1	0.1	424	1051	502	1
Sinclair Gardens	44	7	4	2	72	82	82	0.2	0.1	0	489	1051	697	0.5
Morvenside Close	33	3	3	0	76	83		0.1	0.1	0	719	1051		0
St Catherine's Gardens	22	2	2	1	77	84	83	0.1	0.1	0	719	1051	697	0.5
Bauld Drive	44	0	4	3		82	81	0	0.1	0.1		1051	591	0.8
Orchard Bank	44	0	4	0		82		0	0.1	0		1051		0
Edgelaw Rigg	33	0	3	0		83		0	0.1	0		1051		0
Manning Place	22	0	2	6		84	78	0	0.1	0.3		1051	188	3
Auldgate	22	0	2	1		84	83	0	0.1	0		1051	697	0.5
Yewlands Gardens	22	0	2	1		84	83	0	0.1	0		1051	697	0.5
Hawthornbank Terrace	22	0	2	0		84		0	0.1	0		1051		0
Maryfield Place	22	0	2	0		84		0	0.1	0		1051		0
Portmore Drive	22	0	2	0		84		0	0.1	0		1051		0
Eyre Place Lane	11	0	1	3		85	81	0	0.1	0.3		1051	188	3
Old Mill Lane	11	0	1	1		85	83	0	0.1	0.1		1051	502	1
Peel Terrace	11	0	1	1		85	83	0	0.1	0.1		1051	502	1
St Thomas Road	11	0	1	1		85	83	0	0.1	0.1		1051	502	1
Bluebell Terrace	11	0	1	0		85		0	0.1	0		1051		0
Craigpark Crescent	11	0	1	0		85		0	0.1	0		1051		0
Gloucester Square	11	0	1	0		85		0	0.1	0		1051		0
Greenhill Court	11	0	1	0		85		0	0.1	0		1051		0
Greenstone Loan	11	0	1	0		85		0	0.1	0		1051		0
Harper Place	11	0	1	0		85		0	0.1	0		1051		0
Kedslie Place	11	0	1	0		85		0	0.1	0		1051		0

Marchbank Grove	11	0	1	0	85	0	0.1	0	1051	0				
Marchfield Park	11	0	1	0	85	0	0.1	0	1051	0				
Marden Place	11	0	1	0	85	0	0.1	0	1051	0				
Marshall's Court	11	0	1	0	85	0	0.1	0	1051	0				
Melville Place	11	0	1	0	85	0	0.1	0	1051	0				
Middleton Avenue	11	0	1	0	85	0	0.1	0	1051	0				
Ravelrig Drive	11	0	1	0	85	0	0.1	0	1051	0				
Sandstone Crescent	11	0	1	0	85	0	0.1	0	1051	0				
Tormain Bank	11	0	1	0	85	0	0.1	0	1051	0				
Ashwood Gait	78	9	7	1	70	79	83	0.1	0.1	0	630	1052	874	0.1
Clippens Drive	78	0	7	0	79	0	0.1	0	1052	0				
Falcon Road	56	11	5	8	68	81	76	0.2	0.1	0.1	390	1053	373	1.6
Straiton Place	56	3	5	6	76	81	78	0.1	0.1	0.1	844	1053	457	1.2
Thistle Place	56	0	5	5	81	79	0	0.1	0.1	0.1	1053	509	1	
Bernard Street	101	6	9	11	73	77	73	0.1	0.1	0.1	827	1054	453	1.2
South Elixia Place	79	51	7	0	29	79	0.6	0.1	0	76	1055	0		
Montgomery Street	554	51	49	59	29	37	26	0.1	0.1	0.1	714	1056	458	1.2
Kane Wynd	68	14	6	0	65	80	0.2	0.1	0	372	1057	0		
Groathill Loan	34	0	3	1	83	83	0	0.1	0	1057	775	0.3		
Tron Square	57	5	5	26	74	81	58	0.1	0.1	0.5	729	1058	105	5.2
Lyne Street	137	14	12	11	65	74	73	0.1	0.1	0.1	667	1059	540	0.9
Gaskell Street	80	18	7	0	61	79	0.2	0.1	0	343	1060	0		
Rothesay Terrace	80	3	7	5	76	79	79	0	0.1	0.1	907	1060	614	0.7
Pilrig Heights	275	52	24	0	28	62	0.2	0.1	0	411	1061	0		
Lady Road	23	26	2	1	53	84	83	1.1	0.1	0	41	1062	705	0.5
Iona Street Lane	23	6	2	0	73	84	0.3	0.1	0	281	1062	0		
Baileyfield Crescent	92	22	8	1	57	78	83	0.2	0.1	0	314	1062	889	0.1
Drum Terrace	69	12	6	7	67	80	77	0.2	0.1	0.1	446	1062	474	1.2
Niddrie Farm Grove	46	6	4	8	73	82	76	0.1	0.1	0.2	584	1062	310	2
Parkvale Place	23	3	2	0	76	84	0.1	0.1	0	584	1062	0		
Eton Terrace	46	2	4	0	77	82	0	0.1	0	884	1062	0		
Gracemount Road	23	0	2	1	84	83	0	0.1	0	1062	705	0.5		
Hillpark Green	23	0	2	0	84	0	0.1	0	1062	0				
Paisley Terrace	23	0	2	0	84	0	0.1	0	1062	0				
Traquair Park East	23	0	2	0	84	0	0.1	0	1062	0				
Niddrie Marischal Crescent	104	0	9	0	77	0	0.1	0	1063	0				
Ferry Gait Place	58	26	5	20	53	81	64	0.4	0.1	0.3	121	1064	148	4
Newington Road	58	5	5	10	74	81	74	0.1	0.1	0.2	734	1064	311	2
Moat Drive	232	10	20	17	69	66	67	0	0.1	0.1	885	1064	570	0.9
Adelphi Place	70	18	6	2	61	80	82	0.3	0.1	0	286	1065	779	0.3
Grandfield	105	1	9	4	78	77	80	0	0.1	0	989	1065	733	0.4
Lochiel Crossway	35	0	3	0	83	0	0.1	0	1065	0				
Canaan Lane	106	15	9	2	64	77	82	0.1	0.1	0	540	1066	831	0.2
Harewood Drive	12	9	1	3	70	85	81	0.8	0.1	0.3	64	1067	211	3
Hammermen's Entry	24	17	2	1	62	84	83	0.7	0.1	0	68	1067	712	0.5
Cruickshank Gardens	24	17	2	0	62	84	0.7	0.1	0	68	1067	0		
Broomhouse Gardens East	24	14	2	19	65	84	65	0.6	0.1	0.8	88	1067	56	9.5
Fingal Place	12	5	1	0	74	85	0.4	0.1	0	139	1067	0		
Ravelston Garden	48	17	4	0	62	82	0.4	0.1	0	174	1067	0		
St Leonard's Street	228	55	19	19	26	67	65	0.2	0.1	0.1	308	1067	529	1
Haig Lane	84	20	7	0	59	79	0.2	0.1	0	317	1067	0		
Union Street	60	14	5	0	65	81	0.2	0.1	0	325	1067	0		
Salisbury Road	84	16	7	32	63	79	52	0.2	0.1	0.4	407	1067	126	4.6
Brown's Close	12	2	1	2	77	85	82	0.2	0.1	0.2	464	1067	320	2
Haddon's Court	12	2	1	2	77	85	82	0.2	0.1	0.2	464	1067	320	2
Peffer Place	36	5	3	16	74	83	68	0.1	0.1	0.4	554	1067	108	5.3
Broomhouse Way	24	3	2	68	76	84	21	0.1	0.1	2.8	601	1067	21	34
Melgund Terrace	60	6	5	2	73	81	82	0.1	0.1	0	675	1067	752	0.4
North Junction Street	144	13	12	19	66	74	65	0.1	0.1	0.1	720	1067	404	1.6
Margaret Rose Way	12	1	1	0	78	85	0.1	0.1	0	746	1067	0		

York Lane		12	1	1	0	78	85		0.1	0.1	0	746	1067		0
Muirhouse Place West		144	0	12	71		74	19	0	0.1	0.5		1067	96	5.9
Niddrie Mill Avenue		60	0	5	8		81	76	0	0.1	0.1		1067	400	1.6
Sighthill Avenue		48	0	4	3		82	81	0	0.1	0.1		1067	614	0.8
Bailie Grove		48	0	4	2		82	82	0	0.1	0		1067	712	0.5
Belvedere Park		24	0	2	1		84	83	0	0.1	0		1067	712	0.5
Burdiehouse Square		24	0	2	1		84	83	0	0.1	0		1067	712	0.5
Brand Gardens		24	0	2	0		84		0	0.1	0		1067		0
Frogston Avenue		24	0	2	0		84		0	0.1	0		1067		0
Longstone Avenue		24	0	2	0		84		0	0.1	0		1067		0
Niddrie Mill Grove		12	0	1	3		85	81	0	0.1	0.3		1067	211	3
Oxgangs Rise		12	0	1	1		85	83	0	0.1	0.1		1067	529	1
Shaw's Square		12	0	1	1		85	83	0	0.1	0.1		1067	529	1
Southhouse Close		12	0	1	1		85	83	0	0.1	0.1		1067	529	1
World's End Close		12	0	1	1		85	83	0	0.1	0.1		1067	529	1
East Caiystane Road		12	0	1	0		85		0	0.1	0		1067		0
Eva Place		12	0	1	0		85		0	0.1	0		1067		0
Hallcroft Rise		12	0	1	0		85		0	0.1	0		1067		0
Hamilton's Folly Mews		12	0	1	0		85		0	0.1	0		1067		0
Hillwood Place		12	0	1	0		85		0	0.1	0		1067		0
Horsburgh Grove		12	0	1	0		85		0	0.1	0		1067		0
Juniper Grove		12	0	1	0		85		0	0.1	0		1067		0
West Caiystane Road		12	0	1	0		85		0	0.1	0		1067		0
Murano Place		97	19	8	9	60	78	75	0.2	0.1	0.1	391	1068	497	1.1
Oswald Road		97	6	8	8	73	78	76	0.1	0.1	0.1	818	1068	532	1
Canongate		292	39	24	11	40	62	73	0.1	0.1	0	575	1069	737	0.5
Hylvot Green		61	19	5	2	60	81	82	0.3	0.1	0	217	1070	756	0.4
Powderhall Road		61	18	5	3	61	81	81	0.3	0.1	0	237	1070	676	0.6
Grindlay Street		98	9	8	4	70	78	80	0.1	0.1	0	717	1071	720	0.5
Viewforth Square		112	12	9	4	67	77	80	0.1	0.1	0	650	1072	743	0.4
Northfield Heights		25	11	2	0	68	84		0.4	0.1	0	125	1073		0
Stillhouse Loan		25	5	2	1	74	84	83	0.2	0.1	0	380	1073	723	0.5
Easter Dalry Rigg		50	9	4	0	70	82		0.2	0.1	0	427	1073		0
Wolseley Terrace		25	0	2	1		84	83	0	0.1	0		1073	723	0.5
East Barnton Gardens		25	0	2	0		84		0	0.1	0		1073		0
Klondyke Street		25	0	2	0		84		0	0.1	0		1073		0
Lochiel Gardens		25	0	2	0		84		0	0.1	0		1073		0
Millar Place		88	13	7	22	66	79	62	0.1	0.1	0.3	519	1074	211	3.1
South Oswald Road		151	31	12	6	48	74	78	0.2	0.1	0	373	1075	724	0.5
Gardner's Crescent		228	40	18	52	39	68	32	0.2	0.1	0.2	441	1076	231	2.9
Tolbooth Wynd		140	18	11	22	61	75	62	0.1	0.1	0.2	593	1077	338	2
Joppa Station Place		51	16	4	0	63	82		0.3	0.1	0	212	1078		0
St John's Hill		102	23	8	1	56	78	83	0.2	0.1	0	342	1078	899	0.1
Custom House Place		51	9	4	1	70	82	83	0.2	0.1	0	438	1078	829	0.3
Norton Park		51	8	4	1	71	82	83	0.2	0.1	0	496	1078	829	0.3
Barnton Court		51	6	4	0	73	82		0.1	0.1	0	626	1078		0
Elm Row		102	5	8	7	74	78	77	0	0.1	0.1	862	1078	590	0.9
Niddrie Mill Drive		51	0	4	8		82	76	0	0.1	0.2		1078	339	2
Restalrig Gardens		179	19	14	2	60	72	82	0.1	0.1	0	654	1079	886	0.1
Magdala Crescent		64	1	5	1	78	81	83	0	0.1	0	977	1080	850	0.2
Lauriston Street		77	24	6	11	55	80	73	0.3	0.1	0.1	216	1081	373	1.8
Buccleuch Street		362	5	28	23	74	58	61	0	0.1	0.1	980	1082	610	0.8
Chandler Crescent		39	19	3	3	60	83	81	0.5	0.1	0.1	107	1083	557	1
Spittalfield Crescent		13	5	1	2	74	85	82	0.4	0.1	0.2	151	1083	344	2
Meggetland Square		78	29	6	0	50	80		0.4	0.1	0	162	1083		0
Lorimer View		26	9	2	0	70	84		0.3	0.1	0	183	1083		0
Morham Gait		26	9	2	0	70	84		0.3	0.1	0	183	1083		0
Piershill Square East		104	24	8	53	55	78	31	0.2	0.1	0.5	331	1083	93	6.6
Blackchapel Road		91	8	7	1	71	79	83	0.1	0.1	0	728	1083	888	0.1
Queen Street		91	8	7	1	71	79	83	0.1	0.1	0	728	1083	888	0.1

Dean Street	78	6	6	5	73	80	79	0.1	0.1	0.1	767	1083	607	0.8
North Castle Street	52	2	4	1	77	82	83	0	0.1	0	903	1083	830	0.3
Beechmount Crescent	13	0	1	4		85	80	0	0.1	0.3		1083	164	4
Wellflats Road	13	0	1	1		85	83	0	0.1	0.1		1083	557	1
Belmont Crescent	13	0	1	0		85		0	0.1	0		1083		0
Brae Park	13	0	1	0		85		0	0.1	0		1083		0
Combe Road	13	0	1	0		85		0	0.1	0		1083		0
Crewe Loan	13	0	1	0		85		0	0.1	0		1083		0
Grange Loan Gardens	13	0	1	0		85		0	0.1	0		1083		0
Hallcroft Gardens	13	0	1	0		85		0	0.1	0		1083		0
Inverleith Place Lane	13	0	1	0		85		0	0.1	0		1083		0
Packard Street	13	0	1	0		85		0	0.1	0		1083		0
Ravelston Place	13	0	1	0		85		0	0.1	0		1083		0
Robb's Loan Grove	13	0	1	0		85		0	0.1	0		1083		0
Stanhope Place	13	0	1	0		85		0	0.1	0		1083		0
Strachan Gardens	13	0	1	0		85		0	0.1	0		1083		0
Kinnear Road	79	22	6	0	57	80		0.3	0.1	0	257	1084		0
Glencairn Crescent	79	5	6	3	74	80	81	0.1	0.1	0	816	1084	735	0.5
Spittal Street	79	5	6	1	74	80	83	0.1	0.1	0	816	1084	875	0.2
Adams Well	66	0	5	2		81	82	0	0.1	0		1085	772	0.4
Orrork Lane	53	12	4	0	67	82		0.2	0.1	0	340	1086		0
Morningside Park	106	7	8	6	72	78	78	0.1	0.1	0.1	803	1086	638	0.8
Kekewich Avenue	53	0	4	0		82		0	0.1	0		1086		0
Heriot Row	93	0	7	4		79	80	0	0.1	0		1087	706	0.6
Hillside Crescent	253	12	19	20	67	67	64	0	0.1	0.1	865	1088	545	1.1
Philip Terrace	27	10	2	9	69	84	75	0.4	0.1	0.3	164	1089	150	4.5
Seacole Square	135	40	10	1	39	76	83	0.3	0.1	0	235	1089	921	0.1
Western Harbour Drive	54	0	4	0		82		0	0.1	0		1089		0
Cramond Glebe Road	27	0	2	5		84	79	0	0.1	0.2		1089	290	2.5
Durward Grove	27	0	2	1		84	83	0	0.1	0		1089	740	0.5
Coltbridge Gardens	27	0	2	0		84		0	0.1	0		1089		0
Craigmount Drive	27	0	2	0		84		0	0.1	0		1089		0
Easter Belmont Road	27	0	2	0		84		0	0.1	0		1089		0
Howe Street	95	2	7	8	77	79	76	0	0.1	0.1	961	1090	526	1.1
East London Street	218	22	16	6	57	70	78	0.1	0.1	0	670	1091	783	0.4
Carter Drive	41	0	3	0		83		0	0.1	0		1092		0
East Comiston	41	0	3	0		83		0	0.1	0		1092		0
Maxwell Street	219	33	16	12	46	70	72	0.2	0.1	0.1	510	1093	642	0.8
Bangholm Terrace	55	6	4	0	73	82		0.1	0.1	0	647	1094		0
Calder Crescent	220	15	16	13	64	70	71	0.1	0.1	0.1	798	1094	626	0.8
West Richmond Street	69	5	5	2	74	81	82	0.1	0.1	0	785	1095	776	0.4
Riverside	69	0	5	2		81	82	0	0.1	0		1095	776	0.4
Western Harbour Place	42	35	3	0	44	83		0.8	0.1	0	58	1096		0
Harvesters Square	42	18	3	10	61	83	74	0.4	0.1	0.2	130	1096	218	3.3
Cornfield Crescent	28	7	2	3	72	84	81	0.3	0.1	0.1	295	1096	457	1.5
Swanston Village	14	3	1	0	76	85		0.2	0.1	0	356	1096		0
Tytler Court	56	7	4	3	72	82	81	0.1	0.1	0.1	601	1096	650	0.8
Greenhill Terrace	28	1	2	2	78	84	82	0	0.1	0.1	912	1096	580	1
Manor Place	112	0	8	2		78	82	0	0.1	0		1096	836	0.3
Broomhouse Street South	56	0	4	14		82	70	0	0.1	0.3		1096	211	3.5
Calton Hill	28	0	2	2		84	82	0	0.1	0.1		1096	580	1
Trinity Way	28	0	2	0		84		0	0.1	0		1096		0
Wester Broom Grove	28	0	2	0		84		0	0.1	0		1096		0
Marshall Street	14	0	1	5		85	79	0	0.1	0.4		1096	138	5
Watt Park	14	0	1	2		85	82	0	0.1	0.1		1096	373	2
Young Street	14	0	1	2		85	82	0	0.1	0.1		1096	373	2
Blackford Hill Rise	14	0	1	0		85		0	0.1	0		1096		0
Blinkbonny Terrace	14	0	1	0		85		0	0.1	0		1096		0
Brown's Place	14	0	1	0		85		0	0.1	0		1096		0
Dewar Place Lane	14	0	1	0		85		0	0.1	0		1096		0

Dolphin Gardens East	14	0	1	0		85		0	0.1	0		1096		0	
East Werberside Place	14	0	1	0		85		0	0.1	0		1096		0	
Fairford Gardens	14	0	1	0		85		0	0.1	0		1096		0	
Kimmerghame Row	14	0	1	0		85		0	0.1	0		1096		0	
Littlejohn Wynd	14	0	1	0		85		0	0.1	0		1096		0	
Oxgangs Medway	14	0	1	0		85		0	0.1	0		1096		0	
Redford Crescent	14	0	1	0		85		0	0.1	0		1096		0	
Strathalmond Court	14	0	1	0		85		0	0.1	0		1096		0	
Inverleith Place	99	5	7	0	74	79		0.1	0.1	0		854	1097	0	
Adit Place	57	0	4	0		82		0	0.1	0		1098		0	
William Street	86	6	6	3	73	80	81	0.1	0.1	0		792	1099	747	0.5
Brandon Street	43	1	3	0	78	83		0	0.1	0		954	1099		0
Melvin Walk	43	0	3	2		83	82	0	0.1	0		1099	691		0.7
Briggs Wynd	43	0	3	0		83		0	0.1	0		1099			0
Smithfield Street	187	16	13	53	63	73	31	0.1	0.1	0.3		736	1100	176	4.1
Hermand Terrace	72	11	5	9	68	81	75	0.2	0.1	0.1		501	1101	419	1.8
Barnton Grove	174	41	12	2	38	74	82	0.2	0.1	0		322	1102	884	0.2
West Nicolson Street	58	8	4	5	71	82	79	0.1	0.1	0.1		559	1102	517	1.3
Wolseley Place	29	3	2	3	76	84	81	0.1	0.1	0.1		663	1102	466	1.5
Hart Street	58	5	4	5	74	82	79	0.1	0.1	0.1		734	1102	517	1.3
Torphichen Street	58	0	4	0		82		0	0.1	0		1102			0
Wilkieston Road	29	0	2	3		84	81	0	0.1	0.1		1102	466		1.5
Dudley Terrace	29	0	2	0		84		0	0.1	0		1102			0
Peffer Street	44	9	3	18	70	83	66	0.2	0.1	0.4		375	1103	119	6
Montpelier Terrace	44	4	3	2	75	83	82	0.1	0.1	0		719	1103	697	0.7
Marionville Crescent	44	0	3	0		83		0	0.1	0		1103			0
Raeburn Place	133	13	9	7	66	77	77	0.1	0.1	0.1		686	1104	654	0.8
Chapel Lane	74	0	5	5		81	79	0	0.1	0.1		1105	593		1
Hillview Cottages	89	0	6	0		80		0	0.1	0		1106			0
Shrubhill Walk	342	73	23	1	12	63	83	0.2	0.1	0		358	1107	943	0
Colonsay View	134	30	9	56	49	77	28	0.2	0.1	0.4		346	1108	113	6.2
High Street	134	14	9	17	65	77	67	0.1	0.1	0.1		659	1108	416	1.9
Brandfield Street	164	17	11	7	62	75	77	0.1	0.1	0		662	1109	709	0.6
Ascham Court	15	12	1	0	67	85		0.8	0.1	0		60	1110		0
Pier Place	15	8	1	1	71	85	83	0.5	0.1	0.1		98	1110	596	1
Greenside Row	15	6	1	1	73	85	83	0.4	0.1	0.1		144	1110	596	1
Thistle Street South West Lane	15	5	1	0	74	85		0.3	0.1	0		196	1110		0
Sunbury Street	30	8	2	1	71	84	83	0.3	0.1	0		272	1110	752	0.5
West Pilton Way	30	7	2	3	72	84	81	0.2	0.1	0.1		325	1110	477	1.5
Belford Mews	30	7	2	0	72	84		0.2	0.1	0		325	1110		0
Murrayburn Grove	90	17	6	24	62	80	60	0.2	0.1	0.3		412	1110	194	4
Succoth Park	75	12	5	0	67	81		0.2	0.1	0		487	1110		0
Chessel's Court	30	2	2	2	77	84	82	0.1	0.1	0.1		801	1110	596	1
Bingham Broadway	90	0	6	9		80	75	0	0.1	0.1		1110	477		1.5
Columba Road	60	0	4	0		82		0	0.1	0		1110			0
Bryce Avenue	45	0	3	0		83		0	0.1	0		1110			0
Thomson Drive	45	0	3	0		83		0	0.1	0		1110			0
Atholl Place	30	0	2	1		84	83	0	0.1	0		1110	752		0.5
Fletcher Crescent	30	0	2	0		84		0	0.1	0		1110			0
Redford Bank	30	0	2	0		84		0	0.1	0		1110			0
Kirklands Park Rigg	15	0	1	1		85	83	0	0.1	0.1		1110	596		1
Buckstone Grove	15	0	1	0		85		0	0.1	0		1110			0
Bullfinch Row	15	0	1	0		85		0	0.1	0		1110			0
Glenisla Gardens	15	0	1	0		85		0	0.1	0		1110			0
Goldeneye Gait	15	0	1	0		85		0	0.1	0		1110			0
Helen Crummy Way	15	0	1	0		85		0	0.1	0		1110			0
Lochiel Avenue	15	0	1	0		85		0	0.1	0		1110			0
Lockerby Grove	15	0	1	0		85		0	0.1	0		1110			0
Nealands Road	15	0	1	0		85		0	0.1	0		1110			0
The Crescent	15	0	1	0		85		0	0.1	0		1110			0

Admiralty Street	121	19	8	6	60	78	78	0.2	0.1	0	495	1111	673	0.8
Hamilton Place	106	6	7	5	73	79	79	0.1	0.1	0	834	1112	687	0.7
Barn Park	91	34	6	9	45	80	75	0.4	0.1	0.1	160	1113	478	1.5
Kingsknowe Court	76	24	5	12	55	81	72	0.3	0.1	0.2	210	1114	336	2.4
Papermill Wynd	61	22	4	0	57	82		0.4	0.1	0	169	1115		0
Burnbrae Park	46	11	3	0	68	83		0.2	0.1	0	314	1116		0
Pinkhill Park	77	20	5	1	59	81	83	0.3	0.1	0	285	1117	873	0.2
Western Harbour View	154	32	10	4	47	76	80	0.2	0.1	0	370	1117	793	0.4
Pennywell Medway	170	19	11	26	60	75	58	0.1	0.1	0.2	642	1118	347	2.4
Craighouse Avenue	31	2	2	0	77	84		0.1	0.1	0	813	1119		0
Cakemuir Gardens	47	10	3	12	69	83	72	0.2	0.1	0.3	359	1120	208	4
Moray Place	141	0	9	1		77	83	0	0.1	0		1120	926	0.1
New Cut Rigg	95	30	6	0	49	80		0.3	0.1	0	210	1121		0
Carlow Gardens	16	7	1	0	72	85		0.4	0.1	0	127	1122		0
Stenhouse Mill Wynd	32	12	2	3	67	84	81	0.4	0.1	0.1	159	1122	494	1.5
Sinclair Close	48	4	3	2	75	83	82	0.1	0.1	0	746	1122	712	0.7
Douglas Gardens	16	1	1	3	78	85	81	0.1	0.1	0.2	817	1122	287	3
Webster's Land	96	4	6	0	75	80		0	0.1	0	892	1122		0
Baberton Mains Loan	32	0	2	0		84		0	0.1	0		1122		0
Beechwood Terrace	32	0	2	0		84		0	0.1	0		1122		0
Glenfinlas Street	16	0	1	1		85	83	0	0.1	0.1		1122	614	1
Ormiston Terrace	16	0	1	1		85	83	0	0.1	0.1		1122	614	1
Pennywell Grove	16	0	1	1		85	83	0	0.1	0.1		1122	614	1
Argyll Terrace	16	0	1	0		85		0	0.1	0		1122		0
Belmont Terrace	16	0	1	0		85		0	0.1	0		1122		0
Cobden Terrace	16	0	1	0		85		0	0.1	0		1122		0
Coillesdene Gardens	16	0	1	0		85		0	0.1	0		1122		0
Duntreath Road	16	0	1	0		85		0	0.1	0		1122		0
Eastfield Place	16	0	1	0		85		0	0.1	0		1122		0
Granton Mill Road	16	0	1	0		85		0	0.1	0		1122		0
Larbourfield	16	0	1	0		85		0	0.1	0		1122		0
Northumberland Street South East Lane	16	0	1	0		85		0	0.1	0		1122		0
Randolph Lane	16	0	1	0		85		0	0.1	0		1122		0
Scott Street	16	0	1	0		85		0	0.1	0		1122		0
Greendykes Road	337	36	21	22	43	65	62	0.1	0.1	0.1	653	1123	601	1
Drysdale Road	193	46	12	0	33	74		0.2	0.1	0	316	1124		0
Heron Place	113	21	7	0	58	79		0.2	0.1	0	418	1125		0
Sienna Gardens	113	16	7	0	63	79		0.1	0.1	0	539	1125		0
Sciennes House Place	81	11	5	7	68	81	77	0.1	0.1	0.1	567	1126	516	1.4
Lochinvar Drive	49	15	3	1	64	83	83	0.3	0.1	0	221	1127	823	0.3
Littlejohn Road	98	24	6	0	55	80		0.2	0.1	0	301	1127		0
Brighton Place	49	0	3	0		83		0	0.1	0		1127		0
North Werber Park	82	13	5	0	66	81		0.2	0.1	0	491	1128		0
Meadow Place Road	82	11	5	14	68	81	70	0.1	0.1	0.2	573	1128	316	2.8
Mcewan Square	82	10	5	7	69	81	77	0.1	0.1	0.1	610	1128	520	1.4
Sciennes	132	29	8	9	50	78	75	0.2	0.1	0.1	350	1129	591	1.1
Blair Street	66	6	4	9	73	82	75	0.1	0.1	0.1	719	1129	388	2.3
Blackfriars Street	66	5	4	2	74	82	82	0.1	0.1	0	772	1129	772	0.5
Cornwall Street	33	1	2	1	78	84	83	0	0.1	0	932	1129	772	0.5
Greendale Park	33	0	2	4		84	80	0	0.1	0.1		1129	429	2
Learmonth Place	33	0	2	4		84	80	0	0.1	0.1		1129	429	2
Morrison Street	216	14	13	15	65	73	69	0.1	0.1	0.1	811	1130	587	1.2
Milligan Road	50	0	3	0		83		0	0.1	0		1131		0
Byrne Crescent	34	14	2	0	65	84		0.4	0.1	0	141	1132		0
Lapicide Place	17	6	1	11	73	85	73	0.4	0.1	0.6	176	1132	70	11
William Jameson Place	17	6	1	4	73	85	80	0.4	0.1	0.2	176	1132	222	4
Milton Grove	17	6	1	0	73	85		0.4	0.1	0	176	1132		0
Lixmount Gardens	17	3	1	6	76	85	78	0.2	0.1	0.4	438	1132	142	6
Mound Place	17	3	1	1	76	85	83	0.2	0.1	0.1	438	1132	627	1
Randolph Place	17	1	1	0	78	85		0.1	0.1	0	828	1132		0

Nicolson Street	255	0	15	4	71	80	0	0.1	0	1132	849	0.3		
Achnacarry Street	34	0	2	0	84		0	0.1	0	1132		0		
Cellar Bank	34	0	2	0	84		0	0.1	0	1132		0		
Circus Lane	34	0	2	0	84		0	0.1	0	1132		0		
Promenade Terrace	17	0	1	2	85	82	0	0.1	0.1	1132	435	2		
Rutland Street	17	0	1	2	85	82	0	0.1	0.1	1132	435	2		
Summerhall Place	17	0	1	2	85	82	0	0.1	0.1	1132	435	2		
Barclay Terrace	17	0	1	1	85	83	0	0.1	0.1	1132	627	1		
Belgrave Crescent Lane	17	0	1	1	85	83	0	0.1	0.1	1132	627	1		
Dryden Place	17	0	1	1	85	83	0	0.1	0.1	1132	627	1		
East Brighton Crescent	17	0	1	1	85	83	0	0.1	0.1	1132	627	1		
Mansfield Place	17	0	1	1	85	83	0	0.1	0.1	1132	627	1		
Baberton Mains Court	17	0	1	0	85		0	0.1	0	1132		0		
Castle Gogar Rigg	17	0	1	0	85		0	0.1	0	1132		0		
Claremont Gardens	17	0	1	0	85		0	0.1	0	1132		0		
Corstorphine Bank Avenue	17	0	1	0	85		0	0.1	0	1132		0		
Ferguson Rigg	17	0	1	0	85		0	0.1	0	1132		0		
Windrush Drive	17	0	1	0	85		0	0.1	0	1132		0		
Winton Park	17	0	1	0	85		0	0.1	0	1132		0		
Ratray Grove	86	24	5	0	55	81	0.3	0.1	0	256	1133	0		
Ramsay Place	86	17	5	5	62	81	79	0.2	0.1	0.1	384	1133	631	1
Blacket Avenue	52	15	3	0	64	83		0.3	0.1	0	244	1134	0	
Rose Street	104	0	6	13		80	71	0	0.1	0.1		1134	419	2.2
Wharton Square	174	0	10	0		76		0	0.1	0		1135		0
Pillans Place	175	60	10	0	21	76		0.3	0.1	0	186	1136		0
Lothian Street	35	1	2	3	78	84	81	0	0.1	0.1	938	1136	519	1.5
West Pilton View	35	0	2	1		84	83	0	0.1	0		1136	779	0.5
Marchbank Gardens	35	0	2	0		84		0	0.1	0		1136		0
South Fort Street	88	17	5	13	62	81	71	0.2	0.1	0.1	400	1137	360	2.6
Greenwell Wynd	124	0	7	2		79	82	0	0.1	0		1138	845	0.3
West Pilton Crossway	36	23	2	18	56	84	66	0.6	0.1	0.5	79	1139	95	9
Grantully Place	18	9	1	1	70	85	83	0.5	0.1	0.1	106	1139	641	1
Gillsland Park	18	5	1	0	74	85		0.3	0.1	0	258	1139		0
Morningside Court	18	4	1	0	75	85		0.2	0.1	0	348	1139		0
Gracemount House Drive	36	0	2	7		84	77	0	0.1	0.2		1139	278	3.5
Gilmerton Dykes Place	36	0	2	0		84		0	0.1	0		1139		0
Lauriston Farm Road	36	0	2	0		84		0	0.1	0		1139		0
Ramsay Garden	36	0	2	0		84		0	0.1	0		1139		0
Shandwick Place	36	0	2	0		84		0	0.1	0		1139		0
The Loan	18	0	1	5		85	79	0	0.1	0.3		1139	180	5
Chamberlain Road	18	0	1	1		85	83	0	0.1	0.1		1139	641	1
South Charlotte Street	18	0	1	1		85	83	0	0.1	0.1		1139	641	1
Ann Terrace	18	0	1	0		85		0	0.1	0		1139		0
Bavelaw Green	18	0	1	0		85		0	0.1	0		1139		0
Cluny Terrace	18	0	1	0		85		0	0.1	0		1139		0
Craigleith Gardens	18	0	1	0		85		0	0.1	0		1139		0
Erroll Drive	18	0	1	0		85		0	0.1	0		1139		0
Gayfield Place Lane	18	0	1	0		85		0	0.1	0		1139		0
Grierson Square	18	0	1	0		85		0	0.1	0		1139		0
Loch Place	18	0	1	0		85		0	0.1	0		1139		0
Southfield Gardens West	18	0	1	0		85		0	0.1	0		1139		0
Lady Lawson Street	127	5	7	6	74	79	78	0	0.1	0	899	1140	686	0.9
Beaverbank Place	200	45	11	32	34	75	52	0.2	0.1	0.2	343	1141	333	2.9
Goldeneye Drive	73	0	4	0		82		0	0.1	0		1142		0
Inchview Terrace	129	26	7	0	53	79		0.2	0.1	0	379	1143		0
High School Yards	37	4	2	1	75	84	83	0.1	0.1	0	649	1144	786	0.5
Merchiston Place	37	3	2	1	76	84	83	0.1	0.1	0	751	1144	786	0.5
Abbotsford Crescent	37	3	2	0	76	84		0.1	0.1	0	751	1144		0
Kirkgate	37	0	2	2		84	82	0	0.1	0.1		1144	646	1
East Croft	37	0	2	0		84		0	0.1	0		1144		0

Dublin Street	130	6	7	10	73	79	74	0	0.1	0.1	872	1145	557	1.4
Westfield Court	94	11	5	12	68	81	72	0.1	0.1	0.1	628	1146	412	2.4
Dumbiedykes Road	322	45	17	6	34	69	78	0.1	0.1	0	549	1147	833	0.4
Inglis Green Rigg	38	0	2	0		84		0	0.1	0		1148		0
Bailie Place	19	0	1	1		85	83	0	0.1	0.1		1148	654	1
Baird Avenue	19	0	1	1		85	83	0	0.1	0.1		1148	654	1
Buckstone Way	19	0	1	0		85		0	0.1	0		1148		0
Forres Street	19	0	1	0		85		0	0.1	0		1148		0
Laverockbank Terrace	19	0	1	0		85		0	0.1	0		1148		0
Lumsden Wynd	19	0	1	0		85		0	0.1	0		1148		0
March Gait	19	0	1	0		85		0	0.1	0		1148		0
Munro Drive	19	0	1	0		85		0	0.1	0		1148		0
Myreside Road	19	0	1	0		85		0	0.1	0		1148		0
Ochil Court	19	0	1	0		85		0	0.1	0		1148		0
South Gyle Loan	19	0	1	0		85		0	0.1	0		1148		0
Randolph Crescent	77	0	4	1		82	83	0	0.1	0		1149	873	0.3
Lumsden Square	58	18	3	0	61	83		0.3	0.1	0	218	1150		0
Brighthouse Park Cross	58	1	3	0	78	83		0	0.1	0	972	1150		0
Carlton Terrace	58	0	3	0		83		0	0.1	0		1150		0
Colonsay Way	39	17	2	2	62	84	82	0.4	0.1	0.1	128	1151	664	1
Kincaid's Court	39	3	2	0	76	84		0.1	0.1	0	767	1151		0
Belgrave Crescent	78	3	4	0	76	82		0	0.1	0	903	1151		0
Craiglockhart Park	39	0	2	3		84	81	0	0.1	0.1		1151	557	1.5
Templar Crescent	39	0	2	1		84	83	0	0.1	0		1151	794	0.5
Mount Grange	137	15	7	0	64	79		0.1	0.1	0	646	1152		0
Woolmet Place	20	18	1	3	61	85	81	0.9	0.1	0.2	51	1153	354	3
Albert Place	40	0	2	2		84	82	0	0.1	0.1		1153	672	1
Easter Currie Court	20	0	1	1		85	83	0	0.1	0.1		1153	672	1
Glenbrook Road	20	0	1	1		85	83	0	0.1	0.1		1153	672	1
Hammond Place	20	0	1	1		85	83	0	0.1	0.1		1153	672	1
Dunbar's Close	20	0	1	0		85		0	0.1	0		1153		0
East Broughton Place	20	0	1	0		85		0	0.1	0		1153		0
Huntly Street	20	0	1	0		85		0	0.1	0		1153		0
Johnsburn Haugh	20	0	1	0		85		0	0.1	0		1153		0
Park Terrace	20	0	1	0		85		0	0.1	0		1153		0
Abbotsford Court	41	7	2	0	72	84		0.2	0	0	456	1154		0
Benhar Road	41	6	2	3	73	84	81	0.1	0	0.1	525	1154	571	1.5
Southfield Place	41	4	2	2	75	84	82	0.1	0	0	687	1154	678	1
Alva Street	41	2	2	5	77	84	79	0	0	0.1	863	1154	427	2.5
Home Street	123	1	6	15	78	80	69	0	0	0.1	992	1154	427	2.5
Elfin Square	165	48	8	0	31	78		0.3	0	0	241	1155		0
Causewayside	455	55	22	41	26	64	43	0.1	0	0.1	613	1156	504	1.9
Observatory Road	21	5	1	2	74	85	82	0.2	0	0.1	317	1157	491	2
Abercorn Court	21	3	1	0	76	85		0.1	0	0	536	1157		0
St Margaret's Place	42	2	2	1	77	84	83	0	0	0	864	1157	806	0.5
Northfield Farm Road	84	0	4	11		82	73	0	0	0.1		1157	407	2.8
Abercorn Crescent	42	0	2	0		84		0	0	0		1157		0
Bryce Crescent	42	0	2	0		84		0	0	0		1157		0
Granton Park Avenue	21	0	1	9		85	75	0	0	0.4		1157	111	9
Hewing Place	21	0	1	2		85	82	0	0	0.1		1157	491	2
Alnwickhill Loan	21	0	1	0		85		0	0	0		1157		0
Backlee	21	0	1	0		85		0	0	0		1157		0
Bedford Terrace	21	0	1	0		85		0	0	0		1157		0
Prospect Bank Crescent	21	0	1	0		85		0	0	0		1157		0
North Leith Mill	107	10	5	2	69	81	82	0.1	0	0	709	1158	832	0.4
Ellersly Road	43	18	2	1	61	84	83	0.4	0	0	138	1159	809	0.5
Gray's Court	43	11	2	0	68	84		0.3	0	0	290	1159		0
Bridge Street	108	20	5	4	59	81	80	0.2	0	0	419	1160	740	0.8
West Tollcross	152	42	7	4	37	79	80	0.3	0	0	260	1161	789	0.6
Old Tolbooth Wynd	87	30	4	1	49	82	83	0.3	0	0	184	1162	884	0.3

Abercromby Place	87	0	4	0		82		0	0	0	1162		0		
Cargilfield View	22	8	1	0		71	85	0.4	0	0	167	1163	0		
South Gray Street	66	7	3	12		72	83	72	0.1	0.2	655	1163	298	4	
Canning Street Lane	22	1	1	1		78	85	83	0	0	875	1163	697	1	
Gordon Terrace	22	0	1	9		85	75		0	0	0.4	1163	119	9	
Castleview Avenue	22	0	1	2		85	82		0	0	0.1	1163	502	2	
Coates Place	22	0	1	1		85	83		0	0	0	1163	697	1	
Albyn Place	22	0	1	0		85			0	0	0	1163		0	
Beresford Avenue	22	0	1	0		85			0	0	0	1163		0	
Salmond Place	67	0	3	0		83			0	0	0	1164		0	
Broomview Path	45	17	2	2		62	84	82	0.4	0	0	155	1165	703	1
South Laverockbank Avenue	45	0	2	2		84	82		0	0	0	1165	703	1	
Edwards Wynd	45	0	2	0		84			0	0	0	1165		0	
Adamslaw Place	68	29	3	3		50	83	81	0.4	0	0	132	1166	704	1
Drumsheugh Gardens	136	0	6	1		80	83		0	0	0	1166	922	0.2	
Wighton Road	23	30	1	0		49	85		1.3	0	0	34	1167		0
Pillans Walk	23	18	1	1		61	85	83	0.8	0	0	61	1167	705	1
Ramslack Street	46	14	2	0		65	84		0.3	0	0	225	1167		0
Savile Place	23	7	1	1		72	85	83	0.3	0	0	225	1167	705	1
Duff Street Lane	23	6	1	3		73	85	81	0.3	0	0.1	281	1167	408	3
Duff Road	69	14	3	4		65	83	80	0.2	0	0.1	378	1167	632	1.3
North Bank Street	23	2	1	2		77	85	82	0.1	0	0.1	732	1167	515	2
Greenhill Park	23	0	1	2		85	82		0	0	0.1	1167	515	2	
Almondhill Steading	23	0	1	0		85			0	0	0	1167		0	
Drum Brae Avenue	23	0	1	0		85			0	0	0	1167		0	
Dunnikier Way	23	0	1	0		85			0	0	0	1167		0	
Turner Avenue	23	0	1	0		85			0	0	0	1167		0	
Belgrave Place	47	2	2	1		77	84	83	0	0	0	886	1168	820	0.5
Western Harbour Way	71	0	3	0		83			0	0	0	1169		0	
Colonsay Place	24	20	1	3		59	85	81	0.8	0	0.1	58	1170	419	3
Hillwood Road	24	9	1	4		70	85	80	0.4	0	0.2	159	1170	320	4
Myreside View	24	6	1	0		73	85		0.3	0	0	295	1170		0
Clark Place	48	9	2	0		70	84		0.2	0	0	415	1170		0
Restalrig Park	168	27	7	6		52	79	78	0.2	0	0	485	1170	743	0.9
Maltman Street	24	0	1	2		85	82		0	0	0.1	1170	529	2	
Cumin Place	24	0	1	1		85	83		0	0	0	1170	712	1	
Avon Place	24	0	1	0		85			0	0	0	1170		0	
East Terrace	24	0	1	0		85			0	0	0	1170		0	
Forrest Hill	24	0	1	0		85			0	0	0	1170		0	
Kirkhill Gardens	24	0	1	0		85			0	0	0	1170		0	
Macmath Gait	24	0	1	0		85			0	0	0	1170		0	
Parkgrove Row	24	0	1	0		85			0	0	0	1170		0	
West Catherine Place	24	0	1	0		85			0	0	0	1170		0	
North Bridge	73	0	3	3		83	81		0	0	0	1171	717	1	
Somerville Road	74	7	3	0		72	83		0.1	0	0	703	1172		0
Bell's Mills	25	9	1	2		70	85	82	0.4	0	0.1	170	1173	541	2
Ravelston Terrace	100	25	4	1		54	82	83	0.3	0	0	295	1173	896	0.3
Cowgate	75	15	3	30		64	83	54	0.2	0	0.4	380	1173	121	10
Wintour Lane	25	4	1	0		75	85		0.2	0	0	487	1173		0
Atholl Crescent	25	3	1	1		76	85	83	0.1	0	0	616	1173	723	1
Dean Path Buildings	25	1	1	0		78	85		0	0	0	897	1173		0
Meadowsweet Drive	75	0	3	0		83			0	0	0	1173		0	
Burgess Road	25	0	1	3		85	81		0	0	0.1	1173	432	3	
Baberton Mains Bank	25	0	1	0		85			0	0	0	1173		0	
Caiystane Hill	25	0	1	0		85			0	0	0	1173		0	
Glendinning Drive	25	0	1	0		85			0	0	0	1173		0	
Sandilands Close	128	45	5	1		34	81	83	0.4	0	0	177	1174	917	0.2
Poppy Cruick	26	6	1	0		73	85		0.2	0	0	331	1175		0
Dovecot Road	52	4	2	0		75	84		0.1	0	0	767	1175		0
Wardieburn Place West	104	0	4	12		82	72		0	0	0.1	1175	439	3	

Thistle Street	78	0	3	0	83	0	0	0	1175	0				
East Norton Place	26	0	1	5	85	79	0	0	0.2	1175	281	5		
Hillside Road	26	0	1	4	85	80	0	0	0.2	1175	344	4		
Barclay Place	26	0	1	1	85	83	0	0	0	1175	731	1		
Young Drive	26	0	1	1	85	83	0	0	0	1175	731	1		
Swanston Place	26	0	1	0	85	0	0	0	0	1175	0	0		
Briggs Brae	53	0	2	1	84	83	0	0	0	1176	831	0.5		
East Suffolk Park	108	65	4	0	17	82	0.6	0	0	83	1177	0		
Boroughloch Square	27	4	1	1	75	85	83	0.1	0	0	518	1177	740	1
Upper Hermitage	27	4	1	1	75	85	83	0.1	0	0	518	1177	740	1
Anderson Place	27	1	1	5	78	85	79	0	0	0.2	909	1177	290	5
Muirhouse Grove	192	42	7	8	37	79	76	0.2	0	0	352	1178	712	1.1
Comiston Place	28	7	1	9	72	85	75	0.3	0	0.3	295	1179	153	9
Bruce Street	56	10	2	6	69	84	78	0.2	0	0.1	434	1179	457	3
Moredun Park Way	28	0	1	1	85	83	0	0	0	0	1179	743	1	
Parrotshot	28	0	1	1	85	83	0	0	0	0	1179	743	1	
Rocheid Park	85	2	3	2	77	83	82	0	0	0	952	1180	807	0.7
Avenel	29	6	1	1	73	85	83	0.2	0	0	371	1181	748	1
West Cromwell Street	30	0	1	4	85	80	0	0	0.1	0	1182	400	4	
Castle Wynd South	30	0	1	1	85	83	0	0	0	0	1182	752	1	
Teviotdale Place	30	0	1	0	85	0	0	0	0	0	1182	0	0	
Simpson Loan	783	117	26	2	3	60	82	0.1	0	0	515	1183	944	0.1
Adelphi Grove	31	3	1	3	76	85	81	0.1	0	0.1	690	1184	487	3
Stanley Place	124	0	4	0	82	0	0	0	0	0	1184	0	0	
Pentland Crescent	31	0	1	0	85	0	0	0	0	0	1184	0	0	
Woodcroft Road	63	26	2	1	53	84	83	0.4	0	0	140	1185	847	0.5
Old Fishmarket Close	32	0	1	4	85	80	0	0	0.1	0	1186	419	4	
Hillwood Crescent	32	0	1	0	85	0	0	0	0	0	1186	0	0	
Martin Street	32	0	1	0	85	0	0	0	0	0	1186	0	0	
Upper Bow	32	0	1	0	85	0	0	0	0	0	1186	0	0	
East Crosscauseway	129	23	4	29	56	82	55	0.2	0	0.2	435	1187	236	7.3
Cakemuir Grove	33	9	1	0	70	85	0.3	0	0	0	264	1188	0	
Elder Street	99	12	3	0	67	83	0.1	0	0	0	612	1188	0	
Bingham Way	99	11	3	14	68	83	70	0.1	0	0.1	643	1188	375	4.7
Buccleuch Terrace	68	12	2	15	67	84	69	0.2	0	0.2	438	1189	241	7.5
Montagu Terrace	34	1	1	4	78	85	80	0	0	0.1	935	1189	435	4
York Place	102	0	3	10	83	74	0	0	0.1	0	1189	483	3.3	
Sunnybank Place	35	7	1	0	72	85	0.2	0	0	0	380	1190	0	
South Maybury	35	5	1	0	74	85	0.1	0	0	0	536	1190	0	
Gayfield Street	35	1	1	1	78	85	83	0	0	0	938	1190	779	1
Pringle Drive	72	27	2	10	52	84	74	0.4	0	0.1	159	1191	380	5
Dun-ard Garden	36	8	1	0	71	85	0.2	0	0	0	348	1191	0	
Melville Street	36	0	1	1	85	83	0	0	0	0	1191	782	1	
West Pilton Crescent	73	21	2	6	58	84	78	0.3	0	0.1	246	1192	534	3
Eliza Wigham Bow	37	11	1	0	68	85	0.3	0	0	0	233	1193	0	
Rutland Square	38	6	1	1	73	85	83	0.2	0	0	494	1194	789	1
Bannerman Terrace	38	0	1	0	85	0	0	0	0	0	1194	0	0	
Grove Street	583	47	15	11	32	71	73	0.1	0	0	752	1195	831	0.7
Largo Place	39	14	1	11	65	85	73	0.4	0	0.3	171	1196	178	11
Gray's Loan	39	7	1	0	72	85	0.2	0	0	0	429	1196	0	
Montpelier	79	10	2	7	69	84	77	0.1	0	0.1	599	1197	512	3.5
West Park Place	119	17	3	4	62	83	80	0.1	0	0	536	1198	751	1.3
Belhaven Terrace	41	5	1	1	74	85	83	0.1	0	0	610	1199	801	1
Canonmills	41	4	1	8	75	85	76	0.1	0	0.2	687	1199	277	8
West Maitland Street	41	0	1	0	85	0	0	0	0	0	1199	0	0	
Potterrow	168	43	4	16	36	82	68	0.3	0	0.1	289	1200	491	4
Johnston Terrace	42	3	1	4	76	85	80	0.1	0	0.1	788	1200	491	4
Badger Way	43	0	1	3	85	81	0	0	0	0.1	1201	585	3	
Gogarbank	43	0	1	3	85	81	0	0	0	0.1	1201	585	3	
Umbrella Pine Terrace	44	0	1	0	85	0	0	0	0	0	1202	0	0	

Lussielaw Road	49	0	1	0	85	0	0	0	1203	0				
Carter Mews	50	15	1	0	64	85	0.3	0	228	1204	0			
Couper Street	53	25	1	33	54	85	51	0.5	0	0.6	113	1205	74	33
Robertson's Close	54	11	1	0	68	85	0.2	0	0	376	1206	0		
West Bow	55	2	1	4	77	85	80	0	0	0.1	910	1207	574	4
Donaldson Drive	110	0	2	0	84	0	0	0	1207	0				
Holyrood Road	386	52	7	6	28	79	78	0.1	0	0	570	1208	851	0.9
Haddington Place	168	4	3	1	75	83	83	0	0	0	951	1209	933	0.3
New Arthur Place	58	23	1	5	56	85	79	0.4	0	0.1	145	1210	517	5
Sylvan Place	62	8	1	3	71	85	81	0.1	0	0	592	1211	680	3
Bernard Terrace	125	29	2	2	50	84	82	0.2	0	0	329	1212	846	1
Tweedsmuir Drive	66	0	1	3	85	81	0	0	0	1213	697	3		
Baberton Avenue	70	8	1	0	71	85	0.1	0	0	634	1214	0		
Sassoon Grove	141	14	2	3	65	84	81	0.1	0	0	677	1215	820	1.5
St Vincent Place	71	4	1	2	75	85	82	0.1	0	0	836	1216	780	2
Middlefield	73	28	1	2	51	85	82	0.4	0	0	152	1217	784	2
Muirhouse View	152	16	2	10	63	84	74	0.1	0	0.1	658	1218	600	5
King's Stables Road	228	8	3	2	71	83	82	0	0	0	916	1218	908	0.7
Donaldson Crescent	86	15	1	0	64	85	0.2	0	0	445	1219	0		
Craigour Place	182	25	2	1	54	84	83	0.1	0	0	562	1220	936	0.5
Duncan Street	91	6	1	15	73	85	69	0.1	0	0.2	804	1220	323	15
Dundee Street	276	0	3	18	83	66	0	0	0.1	1221	602	6		
Fountainbridge	98	25	1	10	54	85	74	0.3	0	0.1	292	1222	470	10
Craigour Green	210	29	2	0	50	84	0.1	0	0	558	1223	0		
Hailesland Park	260	33	2	0	46	84	0.1	0	0	598	1224	0		
Calder Park	143	16	1	7	63	85	77	0.1	0	0	640	1225	677	7
South Carron Wynd	151	46	1	0	33	85	0.3	0	0	224	1226	0		
Liberton Road	157	23	1	0	56	85	0.1	0	0	523	1227	0		
Moredunvale Bank	183	12	1	0	67	85	0.1	0	0	806	1228	0		
McEwan Walk	1	76	0	0	9	76	0	0	1	No special uplifts				
Haven Lane	1	24	0	2	55	82	24	0	2	3	25	No special uplifts		
Moodie Walk	1	23	0	0	56	23	0	0	4	No special uplifts				
Cunningham Square	1	19	0	0	60	19	0	0	5	No special uplifts				
Oxgangs Grove	1	14	0	9	65	75	14	0	9	7	10	No special uplifts		
Pentland View Court	1	13	0	0	66	13	0	0	8	No special uplifts				
Rannoch Terrace	1	12	0	5	67	79	12	0	5	9	14	No special uplifts		
Old Playhouse Close	1	12	0	0	67	12	0	0	9	No special uplifts				
Kinnaird Park	1	10	0	9	69	75	10	0	9	10	10	No special uplifts		
James Gall Wynd	1	10	0	0	69	10	0	0	10	No special uplifts				
The Jewel	1	9	0	8	70	76	9	0	8	11	11	No special uplifts		
Bread Street Lane	1	9	0	7	70	77	9	0	7	11	12	No special uplifts		
Meadow Lane	1	9	0	6	70	78	9	0	6	11	13	No special uplifts		
Chancelot Crescent	1	6	0	13	73	71	6	0	13	13	8	No special uplifts		
New Mart Road	1	6	0	12	73	72	6	0	12	13	9	No special uplifts		
Semple Street	1	6	0	1	73	83	6	0	1	13	42	No special uplifts		
Esslemont Road Lane	1	6	0	0	73	6	0	0	13	No special uplifts				
Scotstoun Grove	1	6	0	0	73	6	0	0	13	No special uplifts				
St Anthony Place	1	6	0	0	73	6	0	0	13	No special uplifts				
Dunbar Street	1	5	0	19	74	65	5	0	19	15	5	No special uplifts		
Gibb's Entry	1	5	0	0	74	5	0	0	15	No special uplifts				
School Wynd	1	4	0	4	75	80	4	0	4	16	17	No special uplifts		
Annandale Street Lane	3	12	0	2	67	82	4	0	0.7	16	66	No special uplifts		
Crown Place	1	4	0	2	75	82	4	0	2	16	25	No special uplifts		
Holyrood Court	1	4	0	0	75	4	0	0	16	No special uplifts				
Figgate Bank	2	7	0	0	72	3.5	0	0	18	No special uplifts				
Chuckie Pend	1	3	0	2	76	82	3	0	2	19	25	No special uplifts		
Old Broughton	1	3	0	2	76	82	3	0	2	19	25	No special uplifts		
East Montgomery Place	1	3	0	1	76	83	3	0	1	19	42	No special uplifts		
Links Lane	1	3	0	0	76	3	0	0	19	No special uplifts				
India Place	2	5	0	0	74	2.5	0	0	21	No special uplifts				

Lerbar Way	8	17	0	0	62		2.1	0	0	23	No special uplifts
North Meadow Walk	2	4	0	1	75	83	2	0	0.5	24	95 No special uplifts
Carlton Terrace Lane	1	2	0	0	77		2	0	0	24	No special uplifts
Gillsland Grove	1	2	0	0	77		2	0	0	24	No special uplifts
East Adam Street	9	17	0	3	62	81	1.9	0	0.3	25	150 No special uplifts
Clarice Mcnab Lane	12	18	0	1	61	83	1.5	0	0.1	27	529 No special uplifts
Russell Road	7	10	0	4	69	80	1.4	0	0.6	29	81 No special uplifts
Weston Gait	18	25	0	1	54	83	1.4	0	0.1	30	641 No special uplifts
Jex Blake Drive	7	9	0	0	70		1.3	0	0	35	No special uplifts
East Preston Street Lane	4	5	0	0	74		1.3	0	0	36	No special uplifts
Bellstane	3	3	0	7	76	77	1	0	2.3	44	24 No special uplifts
Cuddy Lane	5	5	0	7	74	77	1	0	1.4	44	31 No special uplifts
Gladstone Court	1	1	0	7	78	77	1	0	7	44	12 No special uplifts
Melville Street Lane	4	4	0	7	75	77	1	0	1.8	44	28 No special uplifts
Albany Lane	3	3	0	2	76	82	1	0	0.7	44	66 No special uplifts
Broomhouse Cottages West	2	2	0	1	77	83	1	0	0.5	44	95 No special uplifts
Hill Street North Lane	4	4	0	1	75	83	1	0	0.3	44	211 No special uplifts
Regent Road	1	1	0	1	78	83	1	0	1	44	42 No special uplifts
Wemyss Place	4	4	0	1	75	83	1	0	0.3	44	211 No special uplifts
Carnegie Street	1	1	0	0	78		1	0	0	44	No special uplifts
Fettes Avenue	1	1	0	0	78		1	0	0	44	No special uplifts
Hope Street Lane	1	1	0	0	78		1	0	0	44	No special uplifts
Lauder Loan	4	4	0	0	75		1	0	0	44	No special uplifts
Murrayburn Road	1	1	0	0	78		1	0	0	44	No special uplifts
Reid's Close	1	1	0	0	78		1	0	0	44	No special uplifts
Suffolk Road Lane	1	1	0	0	78		1	0	0	44	No special uplifts
Kinauld Dell	15	14	0	0	65		0.9	0	0	45	No special uplifts
Westbank Street	13	12	0	5	67	79	0.9	0	0.4	47	125 No special uplifts
Charteris Place	25	23	0	0	56		0.9	0	0	48	No special uplifts
Hope Park Square	8	7	0	0	72		0.9	0	0	55	No special uplifts
Bainfield Drive	63	55	0	1	26	83	0.9	0	0	56	847 No special uplifts
Duncan Place	27	20	0	0	59		0.7	0	0	65	No special uplifts
Hadley Terrace	10	7	0	2	72	82	0.7	0	0.2	70	270 No special uplifts
Thistle Street North West Lane	6	4	0	5	75	79	0.7	0	0.8	72	51 No special uplifts
Pittville Street Lane	3	2	0	1	77	83	0.7	0	0.3	72	150 No special uplifts
Quarry Close	3	2	0	0	77		0.7	0	0	72	No special uplifts
Baronscourt Road	26	17	0	17	62	67	0.7	0	0.7	74	69 No special uplifts
Old Infirmary Lane	5	3	0	2	76	82	0.6	0	0.4	84	121 No special uplifts
Whins Place	5	3	0	0	76		0.6	0	0	84	No special uplifts
Lochrin Basin Lane	22	13	0	0	66		0.6	0	0	86	No special uplifts
Tertaglia Street	22	12	0	1	67	83	0.5	0	0	94	697 No special uplifts
Forkenford	11	6	0	0	73		0.5	0	0	94	No special uplifts
Malta Terrace	11	6	0	0	73		0.5	0	0	94	No special uplifts
Wintermill Square	36	19	0	0	60		0.5	0	0	100	No special uplifts
Davie Street	21	11	0	9	68	75	0.5	0	0.4	101	111 No special uplifts
Sighthill Court	37	19	0	0	60		0.5	0	0	104	No special uplifts
Sciennes Place	10	5	0	13	74	71	0.5	0	1.3	106	33 No special uplifts
Kirk Cramond	4	2	0	7	77	77	0.5	0	1.8	106	28 No special uplifts
Andrew Wood Court	8	4	0	1	75	83	0.5	0	0.1	106	419 No special uplifts
Royal Park Place	8	4	0	1	75	83	0.5	0	0.1	106	419 No special uplifts
St Giles Street	4	2	0	1	77	83	0.5	0	0.3	106	211 No special uplifts
Brown Street	33	16	0	2	63	82	0.5	0	0.1	110	620 No special uplifts
Westerlea Gardens	25	12	0	0	67		0.5	0	0	112	No special uplifts
White Spruce Bow	13	6	0	0	73		0.5	0	0	117	No special uplifts
Simon Square	17	7	0	3	72	81	0.4	0	0.2	141	305 No special uplifts
Infirmary Street	10	4	0	5	75	79	0.4	0	0.5	144	95 No special uplifts
Corslet Place	20	8	0	2	71	82	0.4	0	0.1	144	477 No special uplifts
Macmillan Square	15	6	0	1	73	83	0.4	0	0.1	144	596 No special uplifts
East Newington Place	29	11	0	11	68	73	0.4	0	0.4	154	127 No special uplifts
Eliza Wigham Place	29	11	0	0	68		0.4	0	0	154	No special uplifts

Amphion Lane	77	29	0	0	50		0.4	0	0	157		No special uplifts
Weir Street	16	6	0	6	73	78	0.4	0	0.4	159	129	No special uplifts
Orchard Toll	16	6	0	0	73		0.4	0	0	159		No special uplifts
The Cedars	22	8	0	0	71		0.4	0	0	167		No special uplifts
Flanders Lane	14	5	0	0	74		0.4	0	0	172		No special uplifts
Ramage Square	82	28	0	0	51		0.3	0	0	190		No special uplifts
Great Michael Close	6	2	0	8	77	76	0.3	0	1.3	196	32	No special uplifts
Guthrie Street	51	17	0	4	62	80	0.3	0	0.1	196	550	No special uplifts
Greenwood Close	12	4	0	3	75	81	0.3	0	0.3	196	211	No special uplifts
Gloucester Street	3	1	0	0	78		0.3	0	0	196		No special uplifts
Warden's Close	3	1	0	0	78		0.3	0	0	196		No special uplifts
Kane Neuk	139	46	0	0	33		0.3	0	0	197		No special uplifts
Hughes Close	179	56	0	0	25		0.3	0	0	214		No special uplifts
Pilrig Glebe	16	5	0	4	74	80	0.3	0	0.3	215	211	No special uplifts
Shoemakers Square	63	19	0	0	60		0.3	0	0	227		No special uplifts
Bridge Place	7	2	0	3	77	81	0.3	0	0.4	249	111	No special uplifts
New Skinner's Close	7	2	0	1	77	83	0.3	0	0.1	249	373	No special uplifts
Bath Road	21	6	0	0	73		0.3	0	0	249		No special uplifts
Wallace Gardens	42	12	0	0	67		0.3	0	0	249		No special uplifts
Easter Dalry Place	32	9	0	0	70		0.3	0	0	252		No special uplifts
Perdrixknowe	32	9	0	0	70		0.3	0	0	252		No special uplifts
Dock Place	22	6	0	3	73	81	0.3	0	0.1	264	388	No special uplifts
Cameron Terrace	11	3	0	0	76		0.3	0	0	264		No special uplifts
Morgan Lane	49	13	0	1	66	83	0.3	0	0	275	823	No special uplifts
Buccleuch Place	86	22	0	8	57	76	0.3	0	0.1	290	496	No special uplifts
Murchie Crescent	16	4	0	6	75	78	0.3	0	0.4	295	129	No special uplifts
Monmouth Terrace	8	2	0	2	77	82	0.3	0	0.3	295	211	No special uplifts
Beach Lane	4	1	0	0	78		0.3	0	0	295		No special uplifts
Castlehill	4	1	0	0	78		0.3	0	0	295		No special uplifts
Malleny	4	1	0	0	78		0.3	0	0	295		No special uplifts
Upper Damside	4	1	0	0	78		0.3	0	0	295		No special uplifts
Chalmers Street	88	21	0	0	58		0.2	0	0	315		No special uplifts
Stobbie Place	17	4	0	11	75	73	0.2	0	0.6	323	70	No special uplifts
West Grange Gardens	26	6	0	1	73	83	0.2	0	0	331	731	No special uplifts
Nicolson Square	19	4	0	6	75	78	0.2	0	0.3	363	158	No special uplifts
Riego Street	59	12	0	0	67		0.2	0	0	377		No special uplifts
Cranston Street	10	2	0	3	77	81	0.2	0	0.3	380	168	No special uplifts
Redford Place	5	1	0	2	78	82	0.2	0	0.4	380	121	No special uplifts
Robertson's Court	5	1	0	0	78		0.2	0	0	380		No special uplifts
Romero Place	41	8	0	0	71		0.2	0	0	394		No special uplifts
Craufurdland	37	7	0	0	72		0.2	0	0	410		No special uplifts
Ferrymuir Gait	52	9	0	0	70		0.2	0	0	449		No special uplifts
Haugh Street	29	5	0	4	74	80	0.2	0	0.1	452	383	No special uplifts
Links Place	36	6	0	5	73	79	0.2	0	0.1	464	380	No special uplifts
Boroughloch	6	1	0	0	78		0.2	0	0	464		No special uplifts
Coltbridge Millside	12	2	0	0	77		0.2	0	0	464		No special uplifts
South College Street	26	4	0	9	75	75	0.2	0	0.3	499	147	No special uplifts
Chambers Street	13	2	0	5	77	79	0.2	0	0.4	499	125	No special uplifts
Bull's Close	7	1	0	0	78		0.1	0	0	536		No special uplifts
South Learmonth Avenue	7	1	0	0	78		0.1	0	0	536		No special uplifts
Windmill Close	7	1	0	0	78		0.1	0	0	536		No special uplifts
Riverside Road	29	4	0	4	75	80	0.1	0	0.1	559	383	No special uplifts
Swanston Road	22	3	0	0	76		0.1	0	0	565		No special uplifts
Southfield Loan	15	2	0	0	77		0.1	0	0	576		No special uplifts
Grosvenor Gardens	16	2	0	3	77	81	0.1	0	0.2	601	287	No special uplifts
Porteous' Pend	16	2	0	1	77	83	0.1	0	0.1	601	614	No special uplifts
South Mellis Park	32	4	0	1	75	83	0.1	0	0	601	767	No special uplifts
Gayfield Place	16	2	0	0	77		0.1	0	0	601		No special uplifts
Sugarhouse Close	116	14	0	0	65		0.1	0	0	615		No special uplifts
Dowies Mill Lane	9	1	0	0	78		0.1	0	0	643		No special uplifts

Hill Square	19	2	0	0	77		0.1	0	0	658	No special uplifts
St Peter's Buildings	29	3	0	1	76	83	0.1	0	0	663	748 No special uplifts
East Silvermills Lane	10	1	0	1	78	83	0.1	0	0.1	675	477 No special uplifts
Cassel's Lane	10	1	0	0	78		0.1	0	0	675	No special uplifts
Abbeyhill	103	10	0	6	69	78	0.1	0	0.1	689	630 No special uplifts
College Wynd	31	3	0	0	76		0.1	0	0	690	No special uplifts
Baker's Place	23	2	0	0	77		0.1	0	0	732	No special uplifts
Kilgraston Road	12	1	0	0	78		0.1	0	0	746	No special uplifts
Hill Place	26	2	0	4	77	80	0.1	0	0.2	767	344 No special uplifts
Canning Street	13	1	0	0	78		0.1	0	0	767	No special uplifts
Abbey Mount	27	2	0	0	77		0.1	0	0	778	No special uplifts
Raeburn Mews	32	2	0	0	77		0.1	0	0	817	No special uplifts
Commercial Wharf	33	2	0	3	77	81	0.1	0	0.1	823	502 No special uplifts
Dundas Estate	18	1	0	1	78	83	0.1	0	0.1	838	641 No special uplifts
Furcheons Park	23	1	0	0	78		0	0	0	884	No special uplifts
Slater's Steps	92	1	0	1	78	83	0	0	0	985	889 No special uplifts
Mcdonald Street	3	0	0	0	79		0	0	0	998	No special uplifts
Hermiston House Road	1	0	0	34		50	0	0	34		1 No special uplifts
Marine Esplanade	1	0	0	34		50	0	0	34		1 No special uplifts
Gypsy Brae Recreation Ground	1	0	0	23		61	0	0	23		2 No special uplifts
Braid Hills Drive	1	0	0	21		63	0	0	21		3 No special uplifts
Gyle Avenue	1	0	0	21		63	0	0	21		3 No special uplifts
Lang Loan	1	0	0	20		64	0	0	20		4 No special uplifts
Sunnyside	1	0	0	18		66	0	0	18		6 No special uplifts
Long Craig Rigg	1	0	0	16		68	0	0	16		7 No special uplifts
Jewel Park	1	0	0	13		71	0	0	13		8 No special uplifts
Sauchiebank	1	0	0	13		71	0	0	13		8 No special uplifts
King's Haugh	1	0	0	12		72	0	0	12		9 No special uplifts
Bell's Wynd	8	0	0	10		74	0	0	1.3		34 No special uplifts
Boathouse Bridge Road	3	0	0	10		74	0	0	3.3		19 No special uplifts
Bankhead Medway	1	0	0	9		75	0	0	9		10 No special uplifts
Patie's Road Recreation Ground	1	0	0	9		75	0	0	9		10 No special uplifts
Corstorphine Hill	1	0	0	8		76	0	0	8		11 No special uplifts
Leith Links	1	0	0	8		76	0	0	8		11 No special uplifts
Ferry Road -sr 664-740	1	0	0	7		77	0	0	7		12 No special uplifts
Ferrymuir Road	1	0	0	7		77	0	0	7		12 No special uplifts
Harrison Park East	1	0	0	7		77	0	0	7		12 No special uplifts
Swanfield	1	0	0	7		77	0	0	7		12 No special uplifts
Bankhead Terrace	1	0	0	6		78	0	0	6		13 No special uplifts
Cammo Estate	1	0	0	6		78	0	0	6		13 No special uplifts
Carnbee Dell	10	0	0	6		78	0	0	0.6		76 No special uplifts
Cliftonhall Road	3	0	0	6		78	0	0	2		25 No special uplifts
Distillery Lane	1	0	0	6		78	0	0	6		13 No special uplifts
Hailes Quarry Park	1	0	0	6		78	0	0	6		13 No special uplifts
Lairdship Drive	9	0	0	6		78	0	0	0.7		66 No special uplifts
Little France Drive	1	0	0	6		78	0	0	6		13 No special uplifts
Princes Street	18	0	0	6		78	0	0	0.3		150 No special uplifts
Telford Path	1	0	0	6		78	0	0	6		13 No special uplifts
Baberton Road	5	0	0	5		79	0	0	1		42 No special uplifts
Bankhead Crossway South	1	0	0	5		79	0	0	5		14 No special uplifts
Builyeon Road	1	0	0	5		79	0	0	5		14 No special uplifts
Burdiehouse Burn Valley Park	1	0	0	5		79	0	0	5		14 No special uplifts
Dumbryden Road	1	0	0	5		79	0	0	5		14 No special uplifts
Oxgangs Path	1	0	0	5		79	0	0	5		14 No special uplifts
Portobello Park	1	0	0	5		79	0	0	5		14 No special uplifts
Restalrig Railway Path	1	0	0	5		79	0	0	5		14 No special uplifts
A90 Cycle Track	1	0	0	4		80	0	0	4		17 No special uplifts
Bankhead Drive	1	0	0	4		80	0	0	4		17 No special uplifts
Bankhead Road	5	0	0	4		80	0	0	0.8		55 No special uplifts
Hunter's Hall Park	1	0	0	4		80	0	0	4		17 No special uplifts

Kempsey Grove	9	0	0	4	80	0	0	0.4	108	No special uplifts
Leamington Place	7	0	0	4	80	0	0	0.6	81	No special uplifts
Melville Drive	1	0	0	4	80	0	0	4	17	No special uplifts
Pennywell Court	1	0	0	4	80	0	0	4	17	No special uplifts
Silverknowes Park	1	0	0	4	80	0	0	4	17	No special uplifts
South Bridge	106	0	0	4	80	0	0	0	736	No special uplifts
St Mark's Park	1	0	0	4	80	0	0	4	17	No special uplifts
Unknown Street	1	0	0	4	80	0	0	4	17	No special uplifts
A90 - Cramond Bridge to Dalmeny	1	0	0	3	81	0	0	3	20	No special uplifts
Bangor Road Lane	1	0	0	3	81	0	0	3	20	No special uplifts
Bankhead Place	1	0	0	3	81	0	0	3	20	No special uplifts
Bogsmill Road	4	0	0	3	81	0	0	0.8	58	No special uplifts
Bridleway Through Huly Hill	1	0	0	3	81	0	0	3	20	No special uplifts
Calder Road Sr 387-495	1	0	0	3	81	0	0	3	20	No special uplifts
Cramond Foreshore	1	0	0	3	81	0	0	3	20	No special uplifts
Curriemuir End Park	1	0	0	3	81	0	0	3	20	No special uplifts
Cycle Links - Wester Hailes	1	0	0	3	81	0	0	3	20	No special uplifts
Earl Grey Street	36	0	0	3	81	0	0	0.1	529	No special uplifts
East Telferton	1	0	0	3	81	0	0	3	20	No special uplifts
Easter Drylaw Park	1	0	0	3	81	0	0	3	20	No special uplifts
Ferry Road -sr 500-530	1	0	0	3	81	0	0	3	20	No special uplifts
Greendykes Drive	1	0	0	3	81	0	0	3	20	No special uplifts
Hawes Brae	1	0	0	3	81	0	0	3	20	No special uplifts
Inverleith Park	1	0	0	3	81	0	0	3	20	No special uplifts
James' Court	35	0	0	3	81	0	0	0.1	519	No special uplifts
Jawbone Walk	1	0	0	3	81	0	0	3	20	No special uplifts
Lawhouse Toll	1	0	0	3	81	0	0	3	20	No special uplifts
Lewis Terrace	8	0	0	3	81	0	0	0.4	129	No special uplifts
Long Craig Road	2	0	0	3	81	0	0	1.5	30	No special uplifts
Miller Row	1	0	0	3	81	0	0	3	20	No special uplifts
Montgomery Street Lane	1	0	0	3	81	0	0	3	20	No special uplifts
Moredunvale Road	11	0	0	3	81	0	0	0.3	188	No special uplifts
Murrayburn Drive	3	0	0	3	81	0	0	1	42	No special uplifts
Pansy Walk	1	0	0	3	81	0	0	3	20	No special uplifts
Pincott Drive	38	0	0	3	81	0	0	0.1	546	No special uplifts
Promenade -Cramond	1	0	0	3	81	0	0	3	20	No special uplifts
Queen Anne Drive	1	0	0	3	81	0	0	3	20	No special uplifts
Ratho Station Recreation Ground	1	0	0	3	81	0	0	3	20	No special uplifts
Redhall Park	1	0	0	3	81	0	0	3	20	No special uplifts
Salisbury Place	7	0	0	3	81	0	0	0.4	111	No special uplifts
Seafield Way	1	0	0	3	81	0	0	3	20	No special uplifts
Stenhouse Cross	1	0	0	3	81	0	0	3	20	No special uplifts
Summerhall	1	0	0	3	81	0	0	3	20	No special uplifts
Walker Street	35	0	0	3	81	0	0	0.1	519	No special uplifts
West Granton Access	1	0	0	3	81	0	0	3	20	No special uplifts
West Telferton	1	0	0	3	81	0	0	3	20	No special uplifts
West Terrace	12	0	0	3	81	0	0	0.3	211	No special uplifts
Wheatlands	4	0	0	3	81	0	0	0.8	58	No special uplifts
Whitehill Road	1	0	0	3	81	0	0	3	20	No special uplifts
Allison Park	1	0	0	2	82	0	0	2	25	No special uplifts
B7031 from junction with A70 to Greenbur	1	0	0	2	82	0	0	2	25	No special uplifts
B800 - Kirkliston to South Queensferry	1	0	0	2	82	0	0	2	25	No special uplifts
Baberton Loan	6	0	0	2	82	0	0	0.3	150	No special uplifts
Bruntsfield Links East	1	0	0	2	82	0	0	2	25	No special uplifts
Burdiehouse Crescent	1	0	0	2	82	0	0	2	25	No special uplifts
Burnhead Loan	14	0	0	2	82	0	0	0.1	373	No special uplifts
Calder Road -sr 187-385	1	0	0	2	82	0	0	2	25	No special uplifts
Calder Road Sr Nos 298-370	1	0	0	2	82	0	0	2	25	No special uplifts
Canal Bank Walk	1	0	0	2	82	0	0	2	25	No special uplifts
Chancelot Path	1	0	0	2	82	0	0	2	25	No special uplifts

Coalhill	1	0	0	2	82	0	0	2	25	No special uplifts
Cochrane Place	19	0	0	2	82	0	0	0.1	463	No special uplifts
Craigmillar Castle Park	1	0	0	2	82	0	0	2	25	No special uplifts
Crichton Street	1	0	0	2	82	0	0	2	25	No special uplifts
Dalmeny Street Park	1	0	0	2	82	0	0	2	25	No special uplifts
Dalmeny Street Park Play Area	1	0	0	2	82	0	0	2	25	No special uplifts
Dovecot Loan	7	0	0	2	82	0	0	0.3	175	No special uplifts
Dovecot Park	18	0	0	2	82	0	0	0.1	448	No special uplifts
Duddingston Yards	1	0	0	2	82	0	0	2	25	No special uplifts
East Hermiston	2	0	0	2	82	0	0	1	42	No special uplifts
East Scotland Street Lane	1	0	0	2	82	0	0	2	25	No special uplifts
Ellen's Glen	1	0	0	2	82	0	0	2	25	No special uplifts
Ferry Road Path	1	0	0	2	82	0	0	2	25	No special uplifts
Ferry Road Sr Nos 703 - 775	1	0	0	2	82	0	0	2	25	No special uplifts
Figgate Park East	1	0	0	2	82	0	0	2	25	No special uplifts
Fleshmarket Close	17	0	0	2	82	0	0	0.1	435	No special uplifts
Gogarstone Road	6	0	0	2	82	0	0	0.3	150	No special uplifts
Granton Pier	1	0	0	2	82	0	0	2	25	No special uplifts
Great Michael Square	1	0	0	2	82	0	0	2	25	No special uplifts
Gyle Park	1	0	0	2	82	0	0	2	25	No special uplifts
Haughead Road	1	0	0	2	82	0	0	2	25	No special uplifts
Hawthornvale Path	1	0	0	2	82	0	0	2	25	No special uplifts
Jock's Lodge	5	0	0	2	82	0	0	0.4	121	No special uplifts
Kings View Close	7	0	0	2	82	0	0	0.3	175	No special uplifts
Leith Links East	1	0	0	2	82	0	0	2	25	No special uplifts
Middleby Street	13	0	0	2	82	0	0	0.2	344	No special uplifts
Milton Link	1	0	0	2	82	0	0	2	25	No special uplifts
Newbridge Road	1	0	0	2	82	0	0	2	25	No special uplifts
Northumberland Place	24	0	0	2	82	0	0	0.1	529	No special uplifts
Old Assembly Close	6	0	0	2	82	0	0	0.3	150	No special uplifts
Old Church Lane	16	0	0	2	82	0	0	0.1	419	No special uplifts
Overton Farm Road	3	0	0	2	82	0	0	0.7	66	No special uplifts
Pilrig Park	1	0	0	2	82	0	0	2	25	No special uplifts
Ratho Station Park	1	0	0	2	82	0	0	2	25	No special uplifts
Royal Mile	1	0	0	2	82	0	0	2	25	No special uplifts
Salamander Yards	1	0	0	2	82	0	0	2	25	No special uplifts
Saughtonhall Crescent	9	0	0	2	82	0	0	0.2	239	No special uplifts
South Gyle Crescent Lane	1	0	0	2	82	0	0	2	25	No special uplifts
South Queensferry Walkway	1	0	0	2	82	0	0	2	25	No special uplifts
Telford Road - SR Numbers 79 - 87	1	0	0	2	82	0	0	2	25	No special uplifts
Thistle Street North East Lane	1	0	0	2	82	0	0	2	25	No special uplifts
Wauchope Avenue	1	0	0	2	82	0	0	2	25	No special uplifts
West Granton Access Cycleway	1	0	0	2	82	0	0	2	25	No special uplifts
Whinhill Park	1	0	0	2	82	0	0	2	25	No special uplifts
Albert Road	1	0	0	1	83	0	0	1	42	No special uplifts
Alvanley Terrace	7	0	0	1	83	0	0	0.1	373	No special uplifts
Arthur Street Lane	1	0	0	1	83	0	0	1	42	No special uplifts
Ashburnham Road	13	0	0	1	83	0	0	0.1	557	No special uplifts
Baillie Fyfe's Close	14	0	0	1	83	0	0	0.1	580	No special uplifts
Bankhead Avenue	3	0	0	1	83	0	0	0.3	150	No special uplifts
Bankhead Way	1	0	0	1	83	0	0	1	42	No special uplifts
Baronscourt Park	1	0	0	1	83	0	0	1	42	No special uplifts
Barrace Steps	1	0	0	1	83	0	0	1	42	No special uplifts
Bo'Ness Road	1	0	0	1	83	0	0	1	42	No special uplifts
Bowling Lane	4	0	0	1	83	0	0	0.3	211	No special uplifts
Braid Hills	1	0	0	1	83	0	0	1	42	No special uplifts
Braidburn Valley Park	1	0	0	1	83	0	0	1	42	No special uplifts
Broomhouse Cottages	8	0	0	1	83	0	0	0.1	419	No special uplifts
Broomhouse Cottages East	2	0	0	1	83	0	0	0.5	95	No special uplifts
Broughton Street Lane	13	0	0	1	83	0	0	0.1	557	No special uplifts

Brunswick Place	11	0	0	1	83	0	0	0.1	502	No special uplifts
Buteland Road	8	0	0	1	83	0	0	0.1	419	No special uplifts
Calder Gardens Sheltered Housing (West)	1	0	0	1	83	0	0	1	42	No special uplifts
Calder Park Play Area	1	0	0	1	83	0	0	1	42	No special uplifts
Calder Road SR Numbers 2-100	1	0	0	1	83	0	0	1	42	No special uplifts
Campbell Park	1	0	0	1	83	0	0	1	42	No special uplifts
Carrington Road	18	0	0	1	83	0	0	0.1	641	No special uplifts
Carrubber's Close	8	0	0	1	83	0	0	0.1	419	No special uplifts
Castle Street	17	0	0	1	83	0	0	0.1	627	No special uplifts
Castlebrae Place	12	0	0	1	83	0	0	0.1	529	No special uplifts
Castlepark Glade	15	0	0	1	83	0	0	0.1	596	No special uplifts
Causewayside Lane	1	0	0	1	83	0	0	1	42	No special uplifts
Chariot Drive	1	0	0	1	83	0	0	1	42	No special uplifts
Chestnut Street	1	0	0	1	83	0	0	1	42	No special uplifts
Circus Place	1	0	0	1	83	0	0	1	42	No special uplifts
Clifton Terrace	10	0	0	1	83	0	0	0.1	477	No special uplifts
Cockmylane	1	0	0	1	83	0	0	1	42	No special uplifts
Colin MacLaurin Road	1	0	0	1	83	0	0	1	42	No special uplifts
Colinton Mains Park	1	0	0	1	83	0	0	1	42	No special uplifts
Colmestone Gate	19	0	0	1	83	0	0	0.1	654	No special uplifts
Coltbridge Terrace	31	0	0	1	83	0	0	0	758	No special uplifts
Conference Square	1	0	0	1	83	0	0	1	42	No special uplifts
Corstorphine House Terrace	8	0	0	1	83	0	0	0.1	419	No special uplifts
Craigour Gardens	7	0	0	1	83	0	0	0.1	373	No special uplifts
Cramond Bridge	7	0	0	1	83	0	0	0.1	373	No special uplifts
Cramond Brig Toll	3	0	0	1	83	0	0	0.3	150	No special uplifts
Craw Yard Place	7	0	0	1	83	0	0	0.1	373	No special uplifts
Cycle Track At Asda To Duddingston Park	1	0	0	1	83	0	0	1	42	No special uplifts
Dalmahoy	9	0	0	1	83	0	0	0.1	448	No special uplifts
Dalry Place	1	0	0	1	83	0	0	1	42	No special uplifts
Denham Green Avenue	11	0	0	1	83	0	0	0.1	502	No special uplifts
Douglas Gardens Mews	10	0	0	1	83	0	0	0.1	477	No special uplifts
Dyer's Close	1	0	0	1	83	0	0	1	42	No special uplifts
East Pilton Park Play Area	1	0	0	1	83	0	0	1	42	No special uplifts
Easter Dalmeny	3	0	0	1	83	0	0	0.3	150	No special uplifts
Echline Avenue	1	0	0	1	83	0	0	1	42	No special uplifts
Eden Lane	10	0	0	1	83	0	0	0.1	477	No special uplifts
Elder Street East	1	0	0	1	83	0	0	1	42	No special uplifts
Fairmilehead Park	1	0	0	1	83	0	0	1	42	No special uplifts
Ferniehill Way	12	0	0	1	83	0	0	0.1	529	No special uplifts
Festival Square	1	0	0	1	83	0	0	1	42	No special uplifts
Fidra Court	1	0	0	1	83	0	0	1	42	No special uplifts
Gateside Road	1	0	0	1	83	0	0	1	42	No special uplifts
Gladstone's Land	1	0	0	1	83	0	0	1	42	No special uplifts
Goldenacre Path	1	0	0	1	83	0	0	1	42	No special uplifts
Gracemount Community Park	1	0	0	1	83	0	0	1	42	No special uplifts
Granton Crescent Sheltered Housing	1	0	0	1	83	0	0	1	42	No special uplifts
Greendykes Gardens	1	0	0	1	83	0	0	1	42	No special uplifts
Greenside Place	1	0	0	1	83	0	0	1	42	No special uplifts
Grindlay Street Court	1	0	0	1	83	0	0	1	42	No special uplifts
Hailes Park	22	0	0	1	83	0	0	0	697	No special uplifts
Hailes Quarry Park Play Area	1	0	0	1	83	0	0	1	42	No special uplifts
Hardwell Close	1	0	0	1	83	0	0	1	42	No special uplifts
Harrison Park West	1	0	0	1	83	0	0	1	42	No special uplifts
Harvest Road	9	0	0	1	83	0	0	0.1	448	No special uplifts
Hastie's Close	1	0	0	1	83	0	0	1	42	No special uplifts
Hawkhill Woods	1	0	0	1	83	0	0	1	42	No special uplifts
Hawmuirside	1	0	0	1	83	0	0	1	42	No special uplifts
Hawthorn Bank	1	0	0	1	83	0	0	1	42	No special uplifts
Haymarket	1	0	0	1	83	0	0	1	42	No special uplifts

Hermiston Gait	1	0	0	1	83	0	0	1	42	No special uplifts
Hermitage of Braid inc Blackford Hill &	1	0	0	1	83	0	0	1	42	No special uplifts
Inch Park	1	0	0	1	83	0	0	1	42	No special uplifts
Inchmickery Court	1	0	0	1	83	0	0	1	42	No special uplifts
Industrial Road	2	0	0	1	83	0	0	0.5	95	No special uplifts
Innocent Railway Path	1	0	0	1	83	0	0	1	42	No special uplifts
Jackson's Close	8	0	0	1	83	0	0	0.1	419	No special uplifts
James Street Lane	1	0	0	1	83	0	0	1	42	No special uplifts
Jane Smeal Crescent	37	0	0	1	83	0	0	0	786	No special uplifts
Keddie Gardens	1	0	0	1	83	0	0	1	42	No special uplifts
Keggie Place	36	0	0	1	83	0	0	0	782	No special uplifts
Kilncroftside	1	0	0	1	83	0	0	1	42	No special uplifts
King's Place	7	0	0	1	83	0	0	0.1	373	No special uplifts
Kittle Yards	1	0	0	1	83	0	0	1	42	No special uplifts
Lady Wynd	2	0	0	1	83	0	0	0.5	95	No special uplifts
Ladyfield	1	0	0	1	83	0	0	1	42	No special uplifts
Ladywell Gardens	21	0	0	1	83	0	0	0	683	No special uplifts
Leamington Walk	1	0	0	1	83	0	0	1	42	No special uplifts
Leith Library	1	0	0	1	83	0	0	1	42	No special uplifts
Liberton Park	1	0	0	1	83	0	0	1	42	No special uplifts
Lime Kilns View	25	0	0	1	83	0	0	0	723	No special uplifts
Lochend Park Play Area	1	0	0	1	83	0	0	1	42	No special uplifts
Lochrin Place Lane	1	0	0	1	83	0	0	1	42	No special uplifts
Lochside Avenue	1	0	0	1	83	0	0	1	42	No special uplifts
Lonehead Drive	1	0	0	1	83	0	0	1	42	No special uplifts
Lucas Gardens	10	0	0	1	83	0	0	0.1	477	No special uplifts
Lufra Bank	2	0	0	1	83	0	0	0.5	95	No special uplifts
Mackenzie Place	1	0	0	1	83	0	0	1	42	No special uplifts
Magdalene Glen	1	0	0	1	83	0	0	1	42	No special uplifts
Mansion Lane	1	0	0	1	83	0	0	1	42	No special uplifts
Marchfield Park Lane	20	0	0	1	83	0	0	0.1	672	No special uplifts
Marjoribanks Road	1	0	0	1	83	0	0	1	42	No special uplifts
Meadowfield Park	1	0	0	1	83	0	0	1	42	No special uplifts
Meadows Yard	1	0	0	1	83	0	0	1	42	No special uplifts
Meuse Lane	1	0	0	1	83	0	0	1	42	No special uplifts
Mid New Cultins	1	0	0	1	83	0	0	1	42	No special uplifts
Millerhill Road	1	0	0	1	83	0	0	1	42	No special uplifts
Moat House	1	0	0	1	83	0	0	1	42	No special uplifts
Montgomery Street Park	1	0	0	1	83	0	0	1	42	No special uplifts
Morehun Woods	1	0	0	1	83	0	0	1	42	No special uplifts
Morningside Road Lane	1	0	0	1	83	0	0	1	42	No special uplifts
Muireston Park	1	0	0	1	83	0	0	1	42	No special uplifts
Murrayburn Approach	1	0	0	1	83	0	0	1	42	No special uplifts
Muttonhole Gate	1	0	0	1	83	0	0	1	42	No special uplifts
Nether Liberton Lane	3	0	0	1	83	0	0	0.3	150	No special uplifts
New Market Road	1	0	0	1	83	0	0	1	42	No special uplifts
Newbridge Riverside Walkway	1	0	0	1	83	0	0	1	42	No special uplifts
Nigel Loan	12	0	0	1	83	0	0	0.1	529	No special uplifts
North Bughtlin Road	1	0	0	1	83	0	0	1	42	No special uplifts
North Leith Sands	1	0	0	1	83	0	0	1	42	No special uplifts
Northview Court	1	0	0	1	83	0	0	1	42	No special uplifts
Orchard Brae West	3	0	0	1	83	0	0	0.3	150	No special uplifts
Oxgangs Broadway	1	0	0	1	83	0	0	1	42	No special uplifts
Pape's Cottages	2	0	0	1	83	0	0	0.5	95	No special uplifts
Parkgrove Path	6	0	0	1	83	0	0	0.2	320	No special uplifts
Paxton Wynd	14	0	0	1	83	0	0	0.1	580	No special uplifts
Pentland Road	5	0	0	1	83	0	0	0.2	270	No special uplifts
Princes Street Gardens East	1	0	0	1	83	0	0	1	42	No special uplifts
Princes Street Gardens West	1	0	0	1	83	0	0	1	42	No special uplifts
Quarry Howe	2	0	0	1	83	0	0	0.5	95	No special uplifts

Queen Street Gardens West	1	0	0	1	83	0	0	1	42	No special uplifts
Queen's Drive	1	0	0	1	83	0	0	1	42	No special uplifts
Ravelston Dykes Lane	4	0	0	1	83	0	0	0.3	211	No special uplifts
Redford Neuk	9	0	0	1	83	0	0	0.1	448	No special uplifts
Redheughs Rigg	1	0	0	1	83	0	0	1	42	No special uplifts
Relugas Lane	1	0	0	1	83	0	0	1	42	No special uplifts
Riccarton Mains Cottages	1	0	0	1	83	0	0	1	42	No special uplifts
Rillbank Crescent	2	0	0	1	83	0	0	0.5	95	No special uplifts
Roseburn Park	1	0	0	1	83	0	0	1	42	No special uplifts
Russell Road (Depot)	1	0	0	1	83	0	0	1	42	No special uplifts
Saughton Park Play Area	1	0	0	1	83	0	0	1	42	No special uplifts
Scotsman Terrace And Stairway	1	0	0	1	83	0	0	1	42	No special uplifts
Sir Harry Lauder Road	1	0	0	1	83	0	0	1	42	No special uplifts
Southhouse Square Play Area	1	0	0	1	83	0	0	1	42	No special uplifts
Southhouse Terrace	5	0	0	1	83	0	0	0.2	270	No special uplifts
Spittal Street Lane	1	0	0	1	83	0	0	1	42	No special uplifts
Springvalley Terrace Lane	1	0	0	1	83	0	0	1	42	No special uplifts
Spylaw Avenue	6	0	0	1	83	0	0	0.2	320	No special uplifts
St Andrew Square	5	0	0	1	83	0	0	0.2	270	No special uplifts
Straiton Park And Ride	1	0	0	1	83	0	0	1	42	No special uplifts
Straiton Place Park	1	0	0	1	83	0	0	1	42	No special uplifts
Succoth Place	17	0	0	1	83	0	0	0.1	627	No special uplifts
Sycamore Gardens	10	0	0	1	83	0	0	0.1	477	No special uplifts
Sydney Park	4	0	0	1	83	0	0	0.3	211	No special uplifts
Telford Road - SR Number 204 - 248	1	0	0	1	83	0	0	1	42	No special uplifts
The Meadows	1	0	0	1	83	0	0	1	42	No special uplifts
The Mound	1	0	0	1	83	0	0	1	42	No special uplifts
Tower Street Lane	1	0	0	1	83	0	0	1	42	No special uplifts
Tynecastle Lane	1	0	0	1	83	0	0	1	42	No special uplifts
Union Path	1	0	0	1	83	0	0	1	42	No special uplifts
Violet Terrace	12	0	0	1	83	0	0	0.1	529	No special uplifts
Wantonwalls View	6	0	0	1	83	0	0	0.2	320	No special uplifts
Wardrop's Court	6	0	0	1	83	0	0	0.2	320	No special uplifts
Washington Lane	1	0	0	1	83	0	0	1	42	No special uplifts
Waste Management - whole city site	1	0	0	1	83	0	0	1	42	No special uplifts
Water of Leith Walkway (West)	1	0	0	1	83	0	0	1	42	No special uplifts
Waterson Avenue	5	0	0	1	83	0	0	0.2	270	No special uplifts
Wauchope Place	1	0	0	1	83	0	0	1	42	No special uplifts
West Approach Road	1	0	0	1	83	0	0	1	42	No special uplifts
West Craigie Farm Road	6	0	0	1	83	0	0	0.2	320	No special uplifts
West Register Street	1	0	0	1	83	0	0	1	42	No special uplifts
Wester Drylaw Drive Play Area	1	0	0	1	83	0	0	1	42	No special uplifts
Wester Hailes Park Play Area	1	0	0	1	83	0	0	1	42	No special uplifts
White Church Lane	1	0	0	1	83	0	0	1	42	No special uplifts
William Street South East Lane	3	0	0	1	83	0	0	0.3	150	No special uplifts
Addiston Grove	6	0	0	0		0	0	0		No special uplifts
Addiston Park	5	0	0	0		0	0	0		No special uplifts
Advocate's Close	18	0	0	0		0	0	0		No special uplifts
Aitchison's Close	11	0	0	0		0	0	0		No special uplifts
Allan Park Loan	7	0	0	0		0	0	0		No special uplifts
Arboretum Place	1	0	0	0		0	0	0		No special uplifts
Armillan Mews	6	0	0	0		0	0	0		No special uplifts
Arkaig Gardens	33	0	0	0		0	0	0		No special uplifts
Arrol Place	6	0	0	0		0	0	0		No special uplifts
Ashlar Road	1	0	0	0		0	0	0		No special uplifts
Ashley Grove	3	0	0	0		0	0	0		No special uplifts
Ashton Villas	3	0	0	0		0	0	0		No special uplifts
Aspen Road	6	0	0	0		0	0	0		No special uplifts
B7031 From Junction With A70 To Greenburn	1	0	0	0		0	0	0		No special uplifts
Baberton Square	4	0	0	0		0	0	0		No special uplifts

The Freeway	6	0	0	0	0	0	0	0	No special uplifts
The Lade	3	0	0	0	0	0	0	0	No special uplifts
The Vennel	5	0	0	0	0	0	0	0	No special uplifts
Tormain Drive	6	0	0	0	0	0	0	0	No special uplifts
Torrance Place	6	0	0	0	0	0	0	0	No special uplifts
Turner Park	6	0	0	0	0	0	0	0	No special uplifts
Tweeddale Court	7	0	0	0	0	0	0	0	No special uplifts
Tweedsmuir Gait	16	0	0	0	0	0	0	0	No special uplifts
Underwoods Grove	7	0	0	0	0	0	0	0	No special uplifts
Union Place	15	0	0	0	0	0	0	0	No special uplifts
Upper Deanpark Farm	1	0	0	0	0	0	0	0	No special uplifts
Usher Mews	5	0	0	0	0	0	0	0	No special uplifts
Vennel	1	0	0	0	0	0	0	0	No special uplifts
Victoria Street	6	0	0	0	0	0	0	0	No special uplifts
Victoria Terrace	1	0	0	0	0	0	0	0	No special uplifts
Wardie House Lane	7	0	0	0	0	0	0	0	No special uplifts
Wardie Steps	7	0	0	0	0	0	0	0	No special uplifts
Waterloo Place	1	0	0	0	0	0	0	0	No special uplifts
Wellingtonia Crescent	14	0	0	0	0	0	0	0	No special uplifts
Wemyss Place Mews	6	0	0	0	0	0	0	0	No special uplifts
Werberside Mews	8	0	0	0	0	0	0	0	No special uplifts
West Gait	1	0	0	0	0	0	0	0	No special uplifts
West Woods	6	0	0	0	0	0	0	0	No special uplifts
Wester Rigg	5	0	0	0	0	0	0	0	No special uplifts
Western Corner	11	0	0	0	0	0	0	0	No special uplifts
Westland Cottages	6	0	0	0	0	0	0	0	No special uplifts
Whiteadder Loan	19	0	0	0	0	0	0	0	No special uplifts
William Street North East Lane	6	0	0	0	0	0	0	0	No special uplifts
William Street North West Lane	2	0	0	0	0	0	0	0	No special uplifts
William Street South West Lane	2	0	0	0	0	0	0	0	No special uplifts
Windsor Street Lane	7	0	0	0	0	0	0	0	No special uplifts
Windyrig Close	49	0	0	0	0	0	0	0	No special uplifts
Woodburn Place	10	0	0	0	0	0	0	0	No special uplifts
Woodlands Grove	21	0	0	0	0	0	0	0	No special uplifts
Woodstock Place	12	0	0	0	0	0	0	0	No special uplifts
Yarrow Place	5	0	0	0	0	0	0	0	No special uplifts
Yorkston Court	6	0	0	0	0	0	0	0	No special uplifts
Young Street North Lane	4	0	0	0	0	0	0	0	No special uplifts

Grand Total	263742	25655	49240	20763	0.1	0.2	0.1	0.4
--------------------	---------------	--------------	--------------	--------------	------------	------------	------------	------------

Appendix 6 - Financial Assessment of Proposed Service Improvements

Item	Title	Detail	Annual revenue cost	Annual capital cost	Total budget required
1	Section 34 householder campaign	Mailshot to every property in the City via Council Tax	£0	£0	£0
2	Communal Bin cleaning and maintenance	Bin wash vehicle, box van, staffing	£300,000	£0	£300,000
3	Dedicated graffiti resource	Officers, staffing, specialist vehicles	£530,000	£0	£530,000
4	City Centre operations	Litter bin purchase and refurbishment, pedestrian sweeper, staff, vehicle	£180,000	£495,000	£675,000
5	Annual deep clean in the City Centre	City Centre deep clean post Festival	£250,000	£0	£250,000
6	Means tested special uplift service	Free special uplifts for residents meeting criteria	£500,000	£0	£500,000
7	Dumping & Fly tipping	Bulk vehicles tracking communal routes	£290,000	£0	£290,000
8	Approach Roads and Rural roads	Dedicated team with link tip, flail equipment, mower	£400,000	£0	£400,000
9	Sickness and annual leave cover	20% Sickness & Absence cover for the service	£2,030,000	£0	£2,030,000
			<u>£4,480,000</u>	<u>£495,000</u>	<u>£4,975,000</u>

After Year 1, the annual capital cost will reduce to £250,000.

Appendix 7 – LEAMS and Cleanliness Perception Scoring Matrix

	Impact on LEAMS Score	Impact on Cleanliness Perception	Overall Score
Education campaign	Yellow	Yellow	Yellow
Communal Bin cleaning and maintenance	Red	Light Green	Yellow
Dedicated Graffiti team	Red	Light Green	Yellow
City Centre Operations	Light Green	Light Green	Light Green
Fly Tipping	Light Green	Light Green	Light Green
Special Uplifts	Light Green	Light Green	Light Green
Approach Roads and Rural Roads	Light Green	Light Green	Light Green
Sickness/Absence cover	Light Green	Light Green	Light Green